

Rampion 2 Wind Farm

Category 2: Plans

Access, Rights of Way and Street Plans

Date: August 2023
Revision A

Document Reference: 2.5

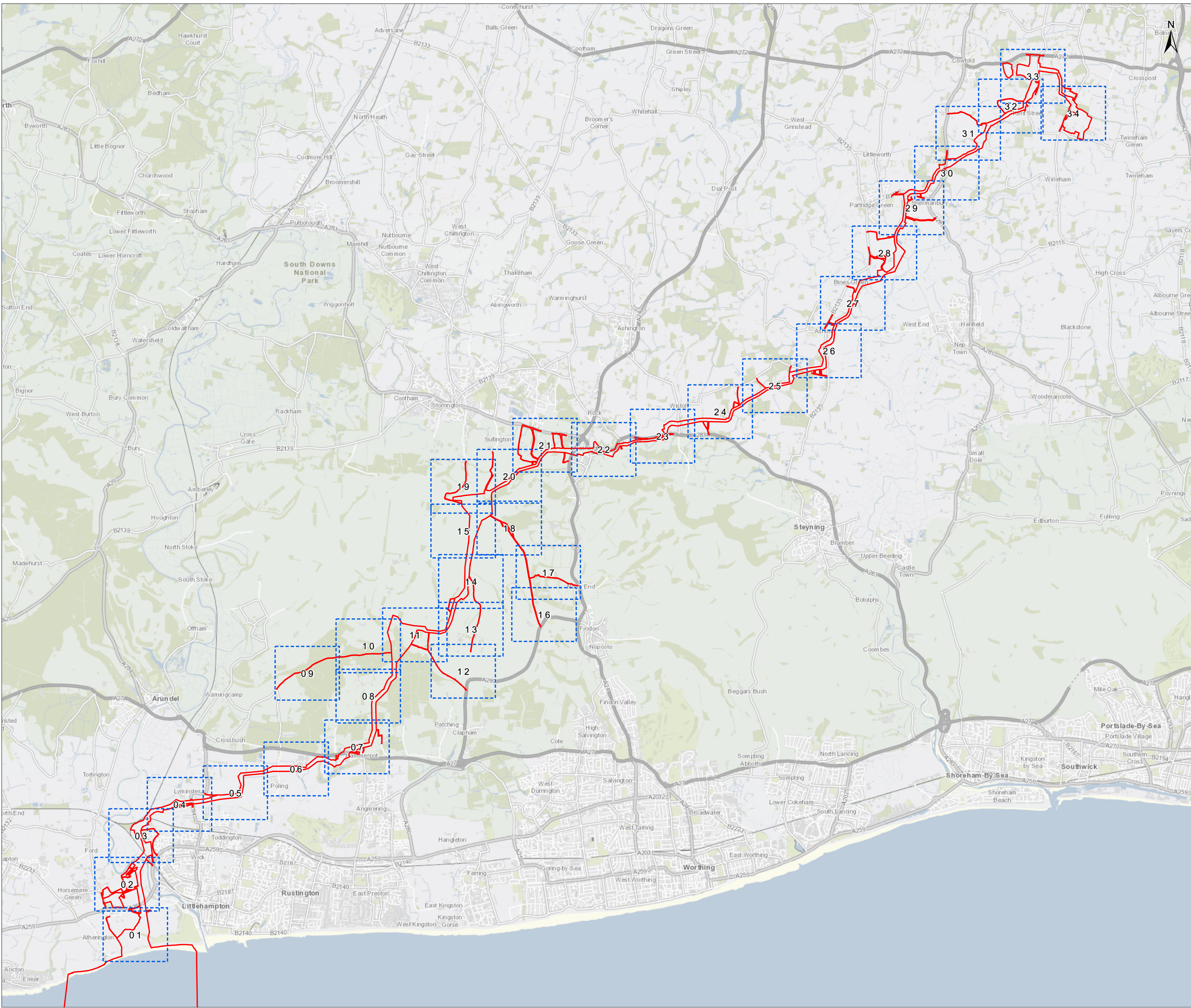
Pursuant to: APFP Regulation 5 (2) (k)

Ecodoc number: 004866003-01



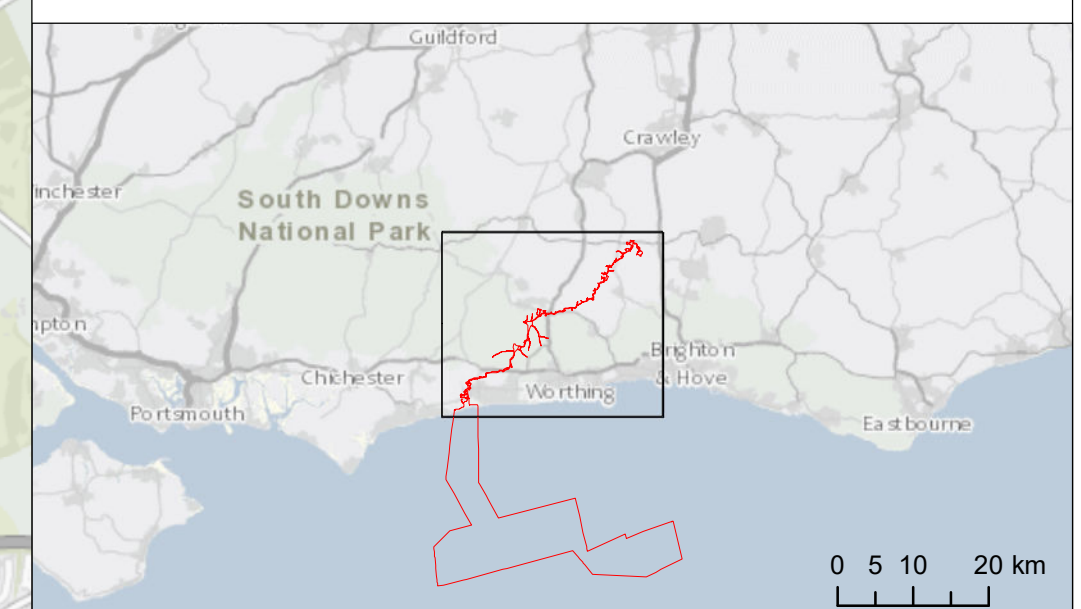
Document revisions

Revision	Date	Status/reason for issue	Author	Checked by	Approved by
A	04/08/2023	Final for DCO Application	Wood	RED	RED

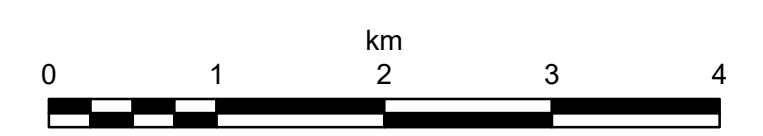


Key

 Development Consent Order Limits



Due to scaling, some narrow areas (i.e. existing tracks) within the red line boundary may appear as a single/solid red line on the map.



British National Grid Transverse Mercator

Rampion Extension Development Limited

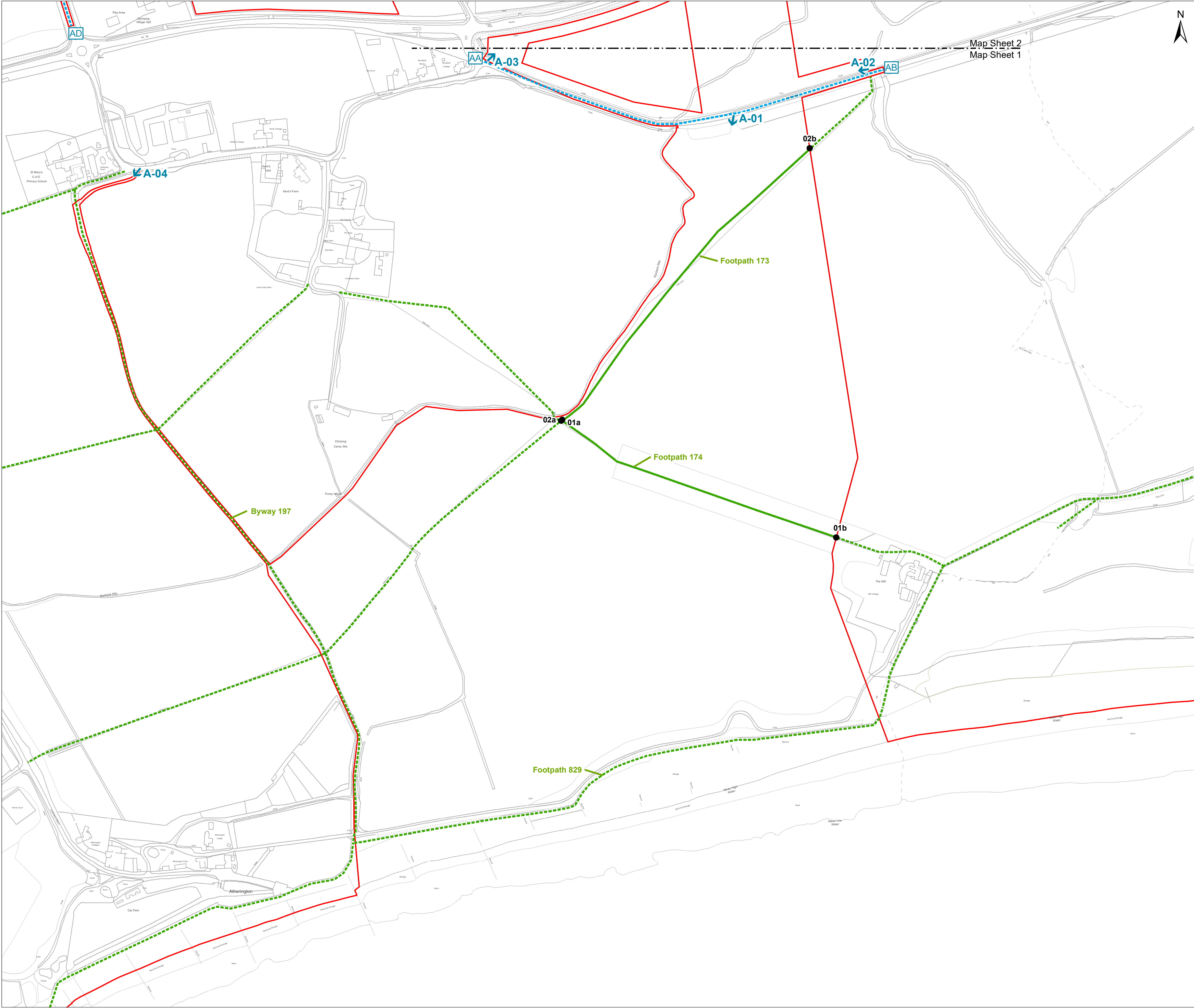


**Rampion 2 Offshore Wind Farm
Access, Rights of way and Streets Plan
Index Map**

APFP Regulations: 5 (2) (k)
Application Document Reference: 2.5

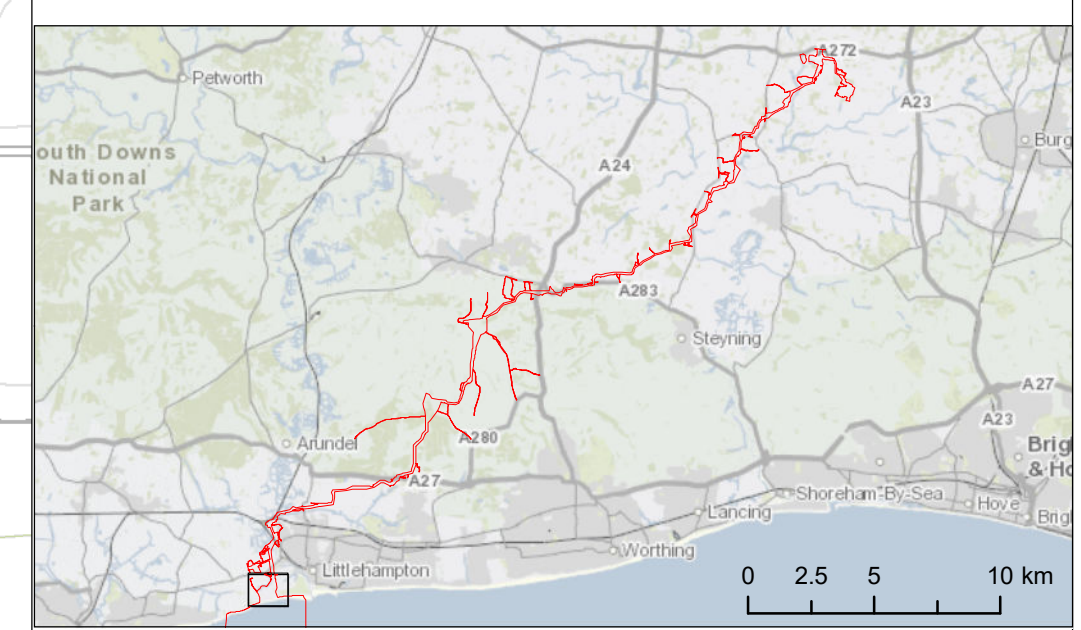
System Identifier: 42285-WOOD-CO-ON-PN-MD-0028	Version: 4.0
---	-----------------

Company: WOOD	Drawn By: IM	Chk/Aprvd: SN	Drawn Date: 01-Aug-23	Status: FOR USE
------------------	-----------------	------------------	--------------------------	--------------------



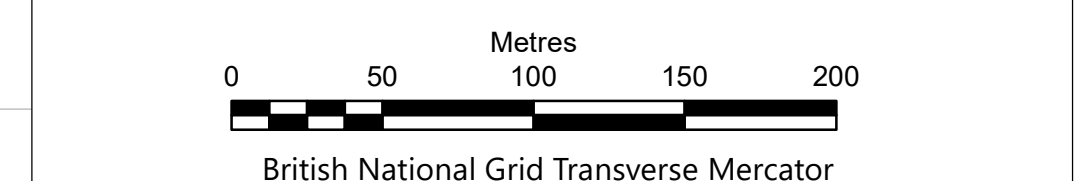
Key

- Development Consent Order Limits
- 01a PROW Diversion/Closure start & finish
- Public Right of Way
- Temporary Public Right of Way closure
- Indicative Public Right of Way Diversion (short term)
- Indicative Public Right of Way Diversion (whole-project)
- Streetworks
- Access from Public Highway



Due to scaling, some narrow areas (i.e. existing tracks) within the red line boundary may appear as a single/solid red line on the map.

Scale is 1:2,500 when printed at A1 (native page size)



Rampion Extension Development Limited

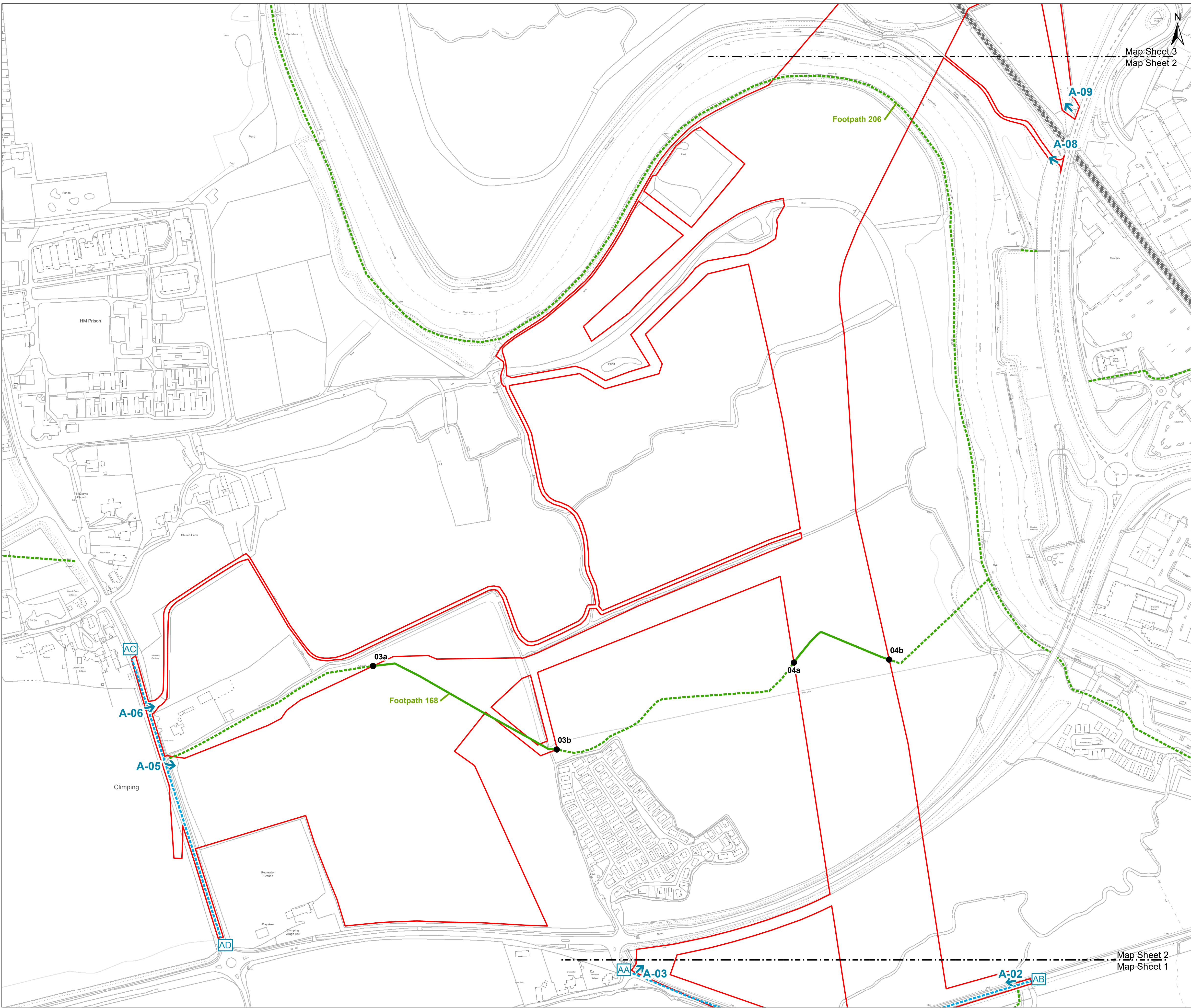


Rampion 2 Offshore Wind Farm
 Access, Rights of way and Streets Plan
 Sheet 01

APFP Regulations: 5 (2) (k)
 Application Document Reference: 2.5

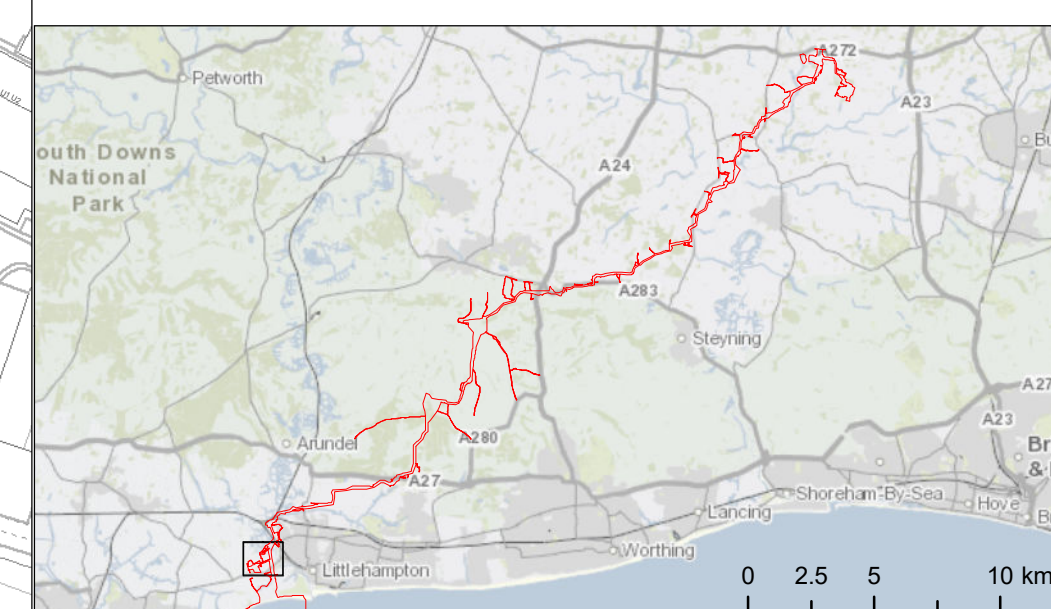
System Identifier: 42285-WOOD-CO-ON-PN-MD-0028	Version: 4.0
---	-----------------

Company: WOOD	Drawn By: IM	Chk/Aprvd: SN	Drawn Date: 01-Aug-23	Status: FOR USE
------------------	-----------------	------------------	--------------------------	--------------------



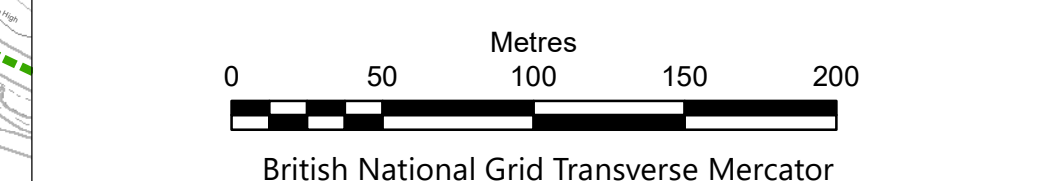
Key

- Development Consent Order Limits
- 01a PROW Diversion/Closure start & finish
- Public Right of Way
- Temporary Public Right of Way closure
- Indicative Public Right of Way Diversion (short term)
- Indicative Public Right of Way Diversion (whole-project)
- AA Streetworks
- ↑ Access from Public Highway
- A-01



Due to scaling, some narrow areas (i.e. existing tracks) within the red line boundary may appear as a single/solid red line on the map.

Scale is 1:2,500 when printed at A1 (native page size)



British National Grid Transverse Mercator
Rampion Extension Development Limited

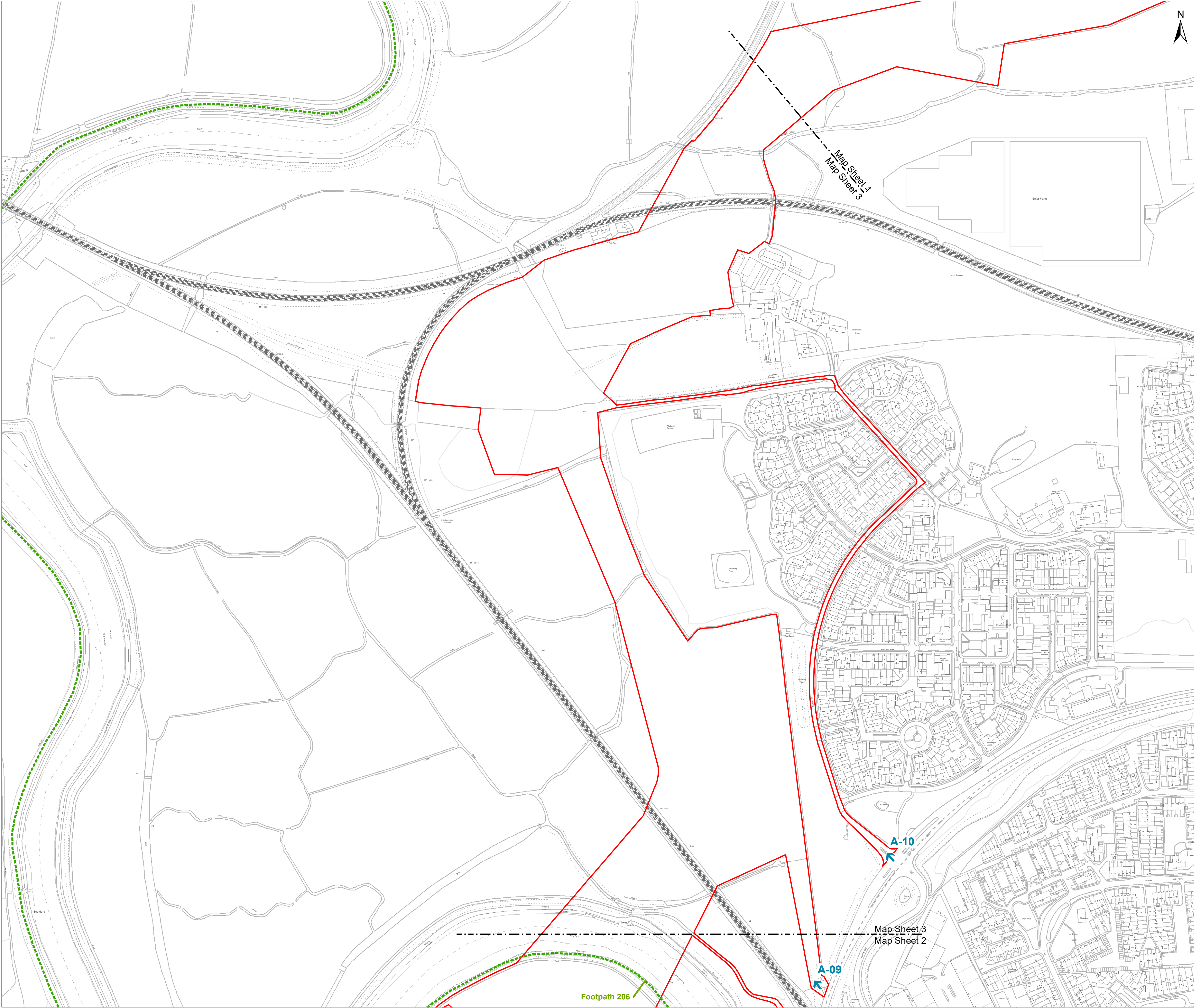


Rampion 2 Offshore Wind Farm
Access, Rights of way and Streets Plan
Sheet 02

APFP Regulations: 5 (2) (k)
Application Document Reference: 2.5

System Identifier: 42285-WOOD-CO-ON-PN-MD-0028	Version: 4.0
---	-----------------

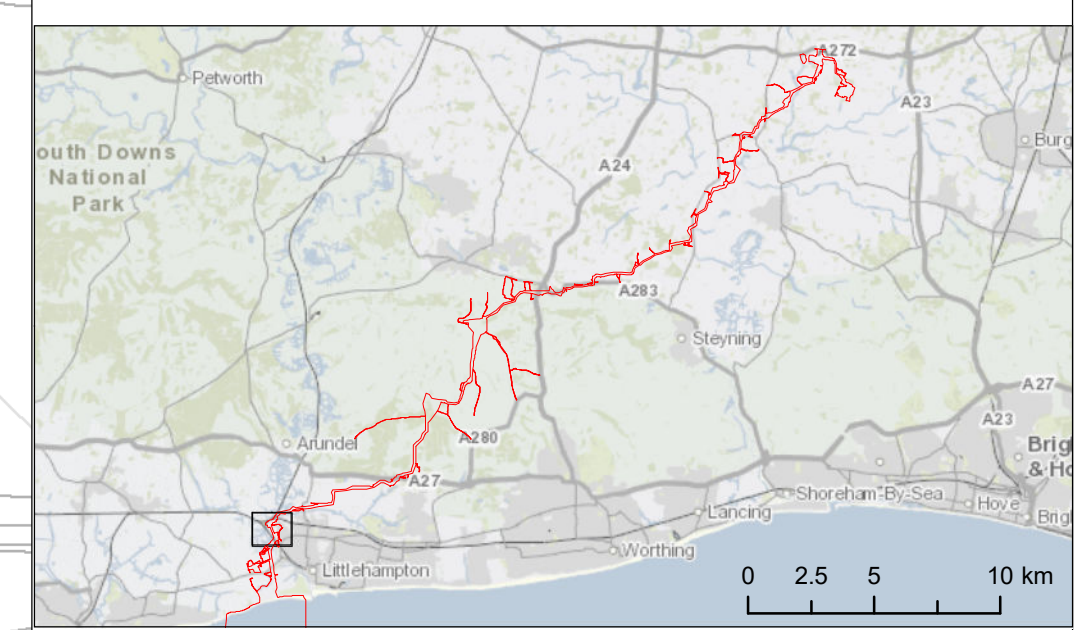
Company: WOOD	Drawn By: IM	Chk/Aprvd: SN	Drawn Date: 01-Aug-23	Status: FOR USE
------------------	-----------------	------------------	--------------------------	--------------------



Key

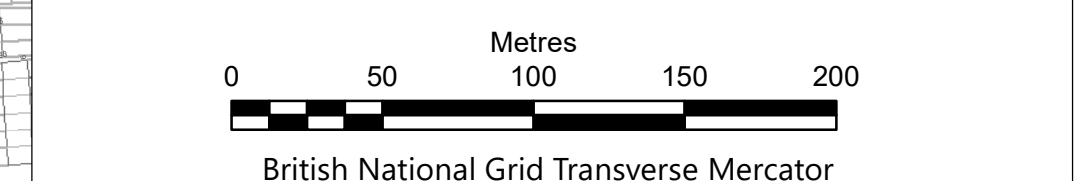
- Development Consent Order Limits
- 01a PROW Diversion/Closure start & finish
- Public Right of Way
- Temporary Public Right of Way closure
- Indicative Public Right of Way Diversion (short term)
- Indicative Public Right of Way Diversion (whole-project)
- Streetworks
- Access from Public Highway

A-01



Due to scaling, some narrow areas (i.e. existing tracks) within the red line boundary may appear as a single/solid red line on the map.

Scale is 1:2,500 when printed at A1 (native page size)



Rampion Extension Development Limited

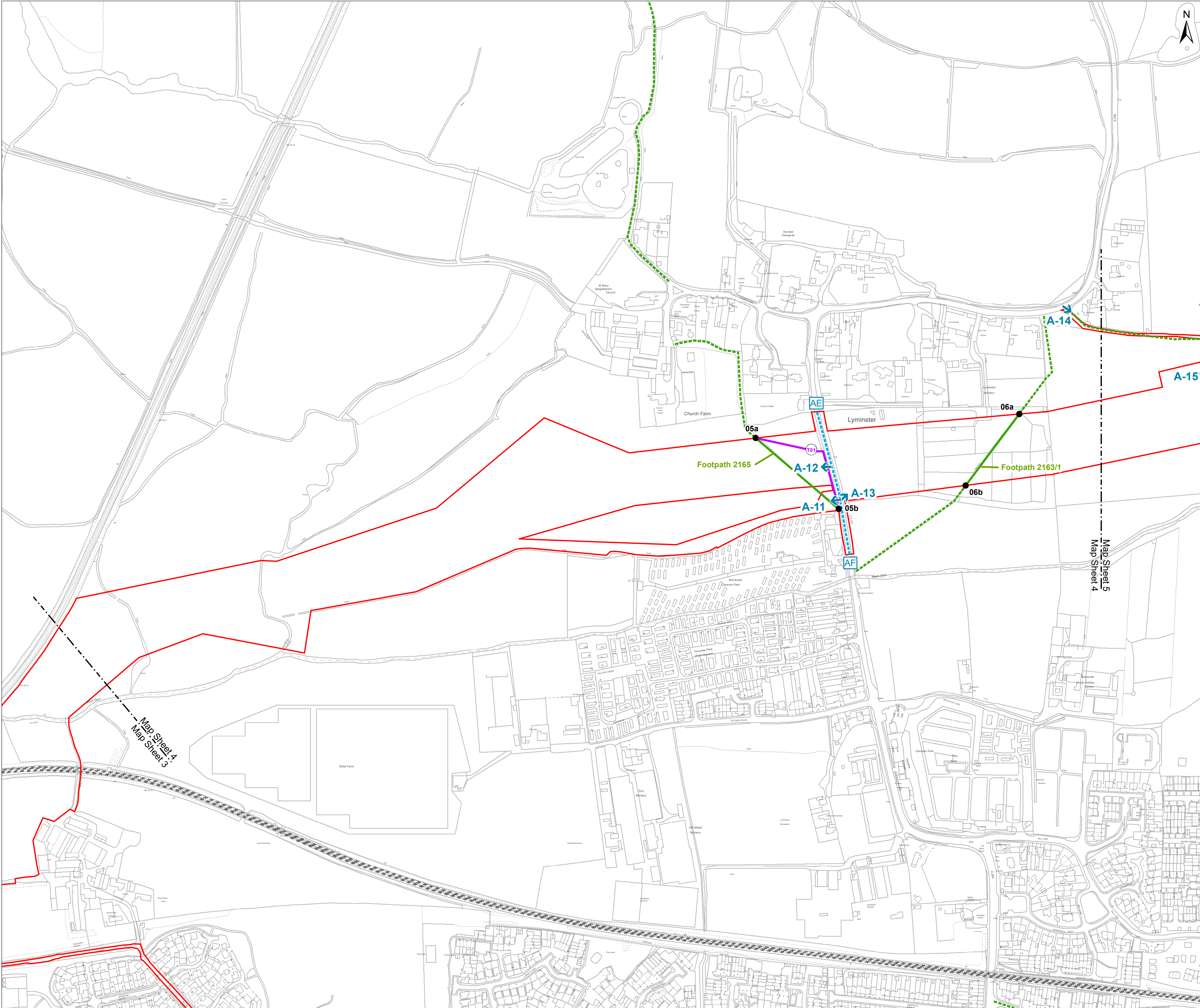


Rampion 2 Offshore Wind Farm
Access, Rights of way and Streets Plan
Sheet 03

APFP Regulations: 5 (2) (k)
Application Document Reference: 2.5

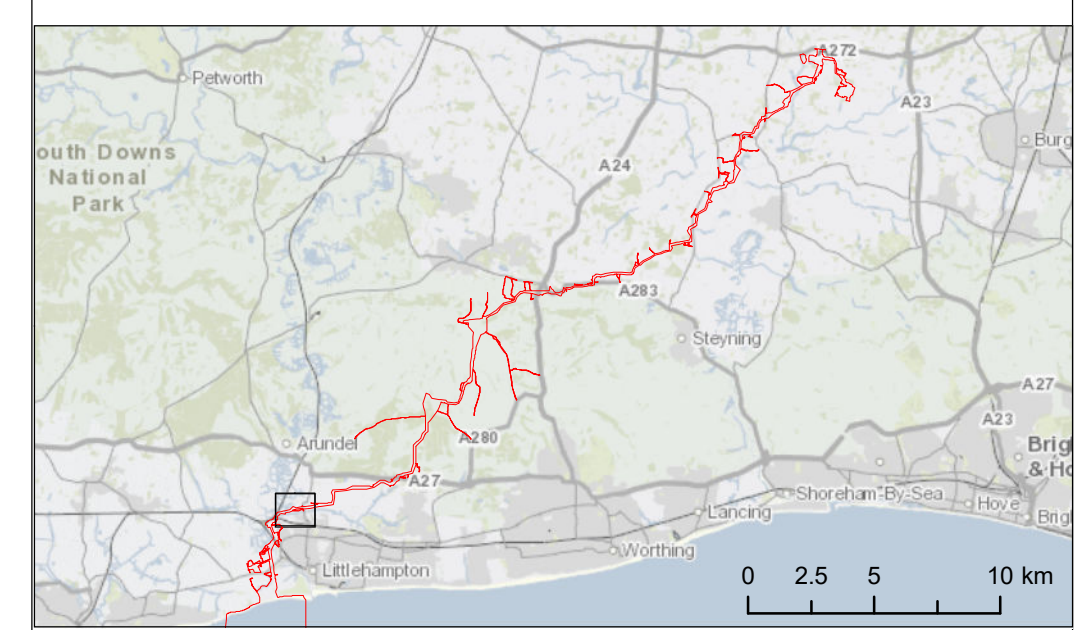
System Identifier: 42285-WOOD-CO-ON-PN-MD-0028	Version: 4.0
---	-----------------

Company: WOOD	Drawn By: IM	Chk/Aprvd: SN	Drawn Date: 01-Aug-23	Status: FOR USE
------------------	-----------------	------------------	--------------------------	--------------------



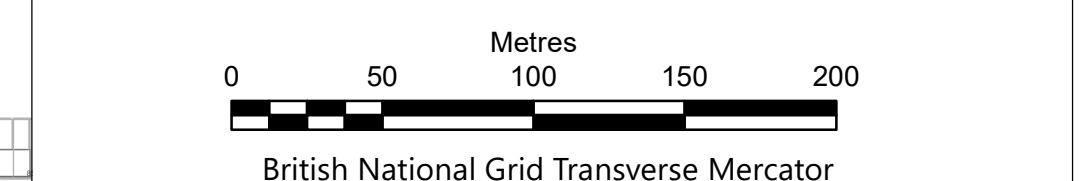
Key

- Development Consent Order Limits
- 01a PROW Diversion/Closure start & finish
- Public Right of Way
- Temporary Public Right of Way closure
- Indicative Public Right of Way Diversion (short term)
- Indicative Public Right of Way Diversion (whole-project)
- Streetworks
- Access from Public Highway



Due to scaling, some narrow areas (i.e. existing tracks) within the red line boundary may appear as a single/solid red line on the map.

Scale is 1:2,500 when printed at A1 (native page size)



Rampion Extension Development Limited

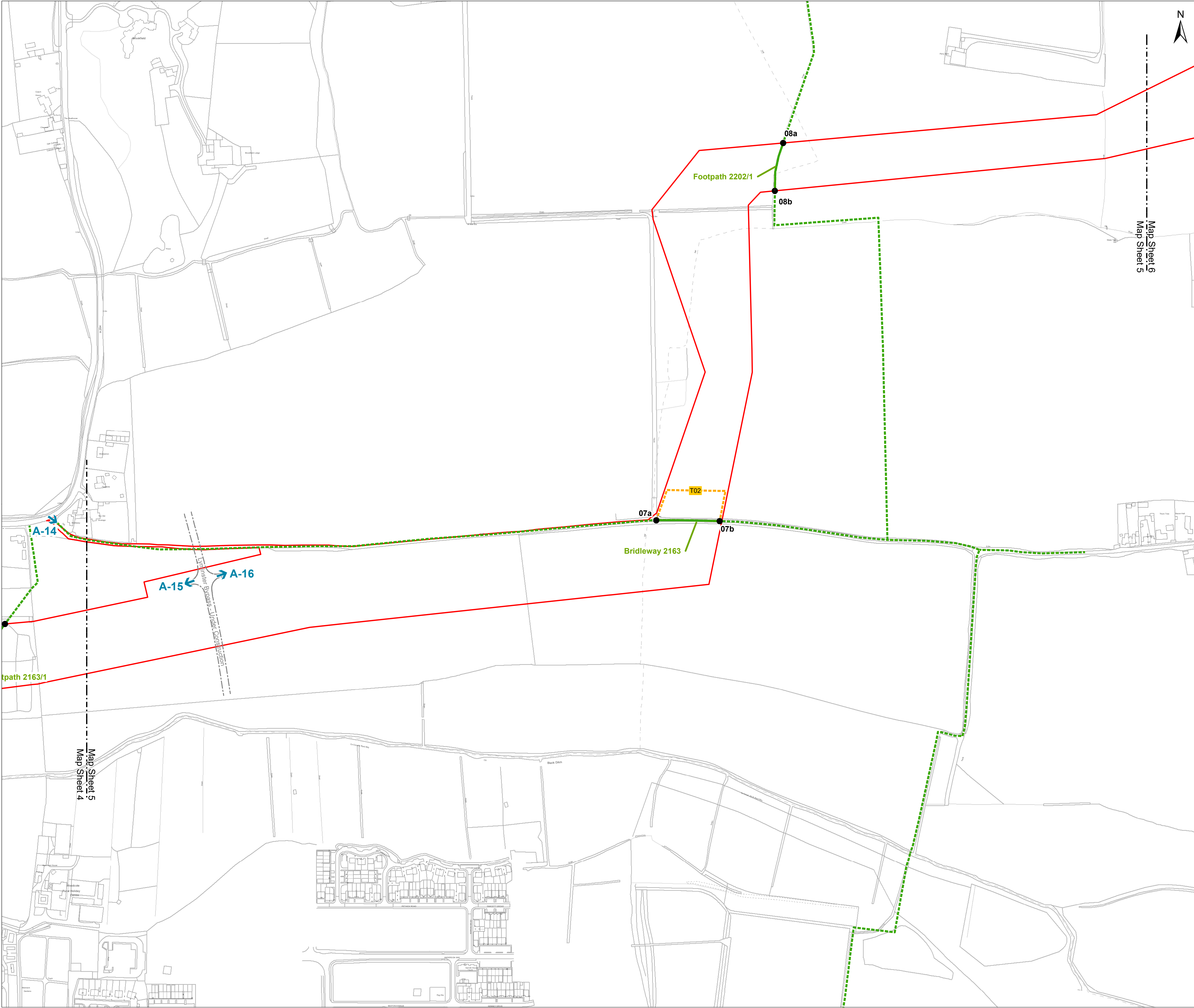


Rampion 2 Offshore Wind Farm
 Access, Rights of way and Streets Plan
 Sheet 04

APFP Regulations: 5 (2) (k)
 Application Document Reference: 2.5

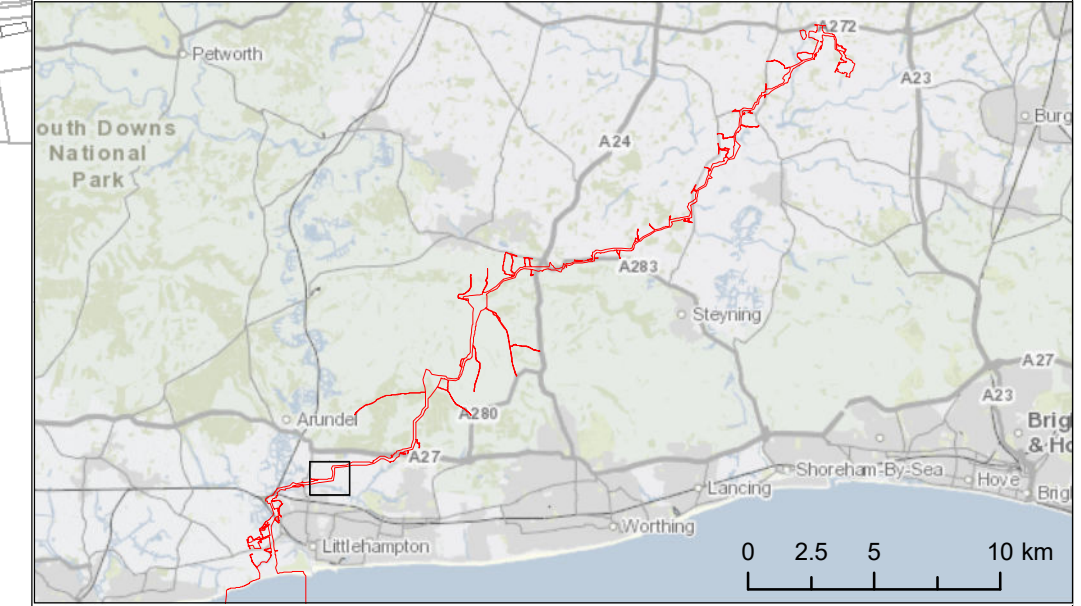
System Identifier: 42285-WOOD-CO-ON-PN-MD-0028	Version: 4.0
---	-----------------

Company: WOOD	Drawn By: IM	Chk/Aprvd: SN	Drawn Date: 01-Aug-23	Status: FOR USE
------------------	-----------------	------------------	--------------------------	--------------------



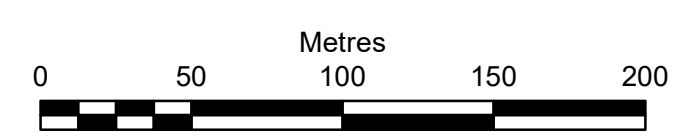
Key

- Development Consent Order Limits
- 01a PROW Diversion/Closure start & finish
- Public Right of Way
- Temporary Public Right of Way closure
- T02 Indicative Public Right of Way Diversion (short term)
- T03 Indicative Public Right of Way Diversion (whole-project)
- AA Streetworks
- ↑ A-01 Access from Public Highway



Due to scaling, some narrow areas (i.e. existing tracks) within the red line boundary may appear as a single/solid red line on the map.

Scale is 1:2,500 when printed at A1 (native page size)



British National Grid Transverse Mercator

Rampion Extension Development Limited

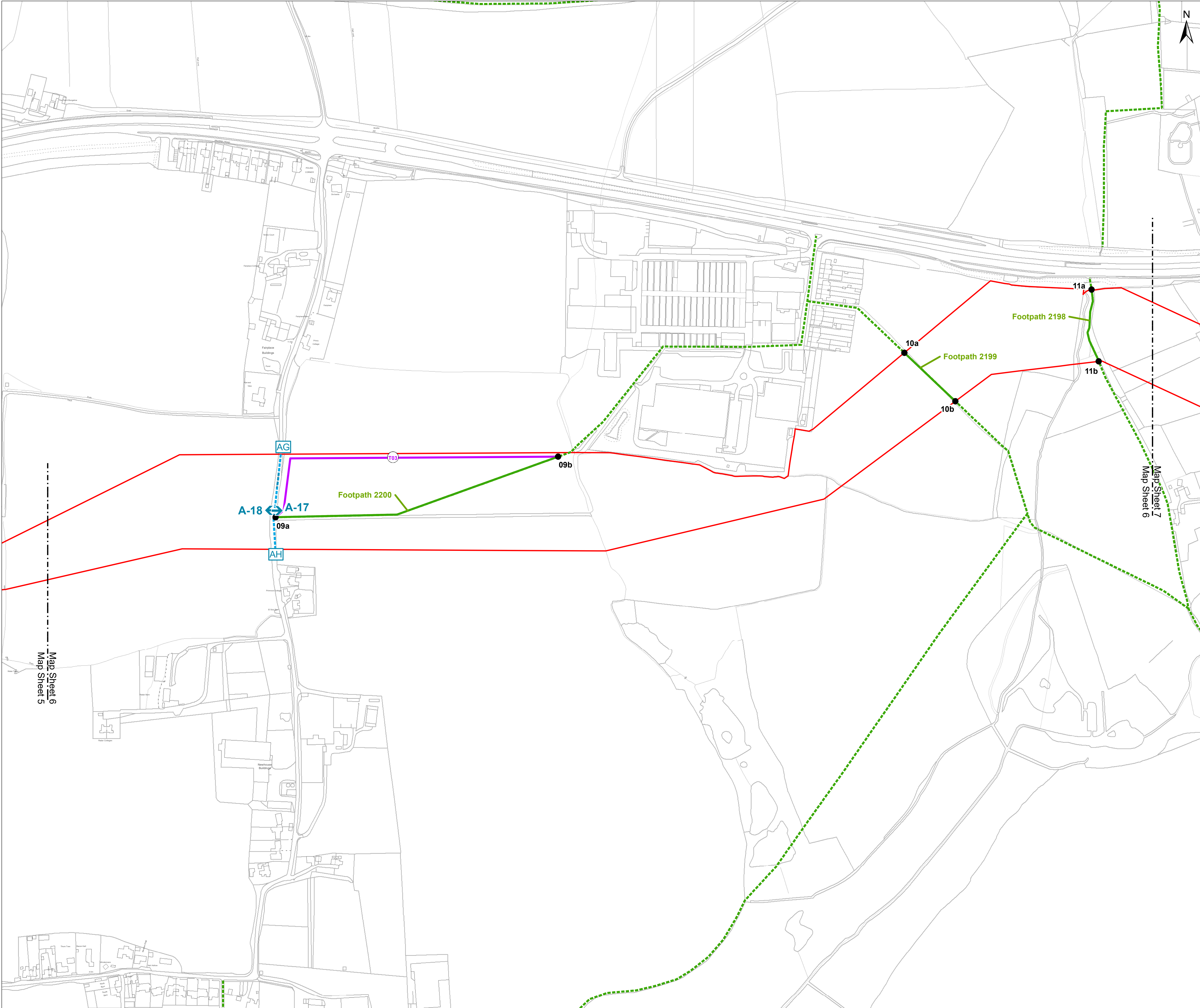


Rampion 2 Offshore Wind Farm
Access, Rights of way and Streets Plan
Sheet 05

APFP Regulations: 5 (2) (k)
Application Document Reference: 2.5

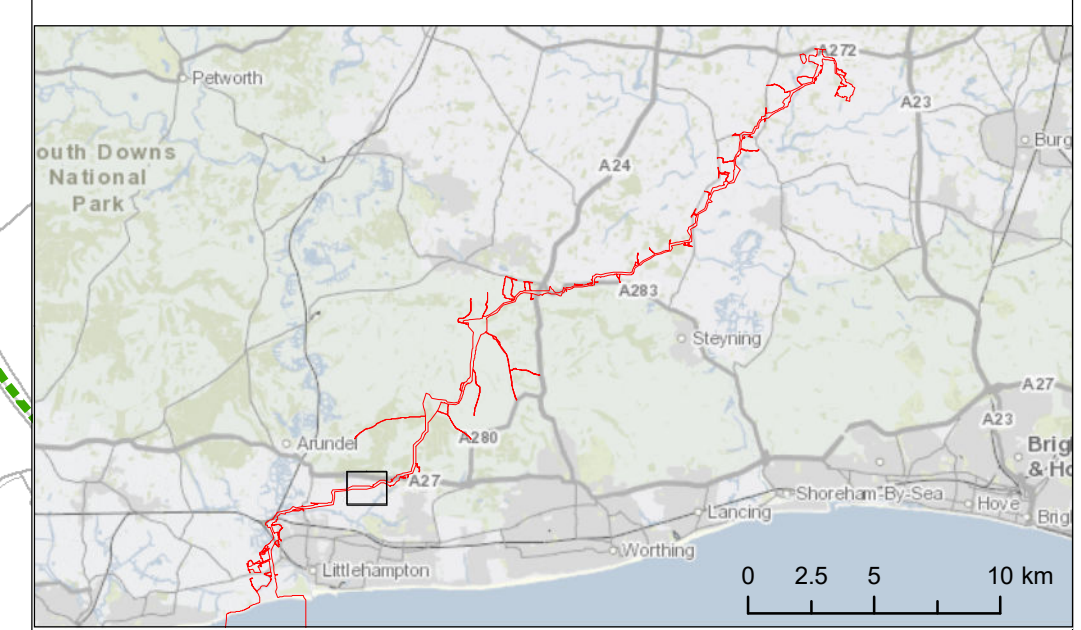
System Identifier: 42285-WOOD-CO-ON-PN-MD-0028	Version: 4.0
---	-----------------

Company: WOOD	Drawn By: IM	Chk/Aprvd: SN	Drawn Date: 01-Aug-23	Status: FOR USE
------------------	-----------------	------------------	--------------------------	--------------------



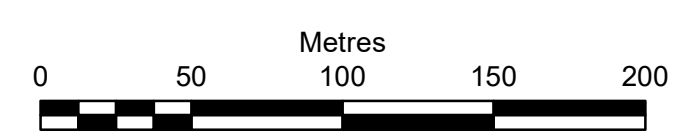
Key

- Development Consent Order Limits
- 01a PROW Diversion/Closure start & finish
- Public Right of Way
- Temporary Public Right of Way closure
- Indicative Public Right of Way Diversion (short term)
- Indicative Public Right of Way Diversion (whole-project)
- Streetworks
- Access from Public Highway
- A-01



Due to scaling, some narrow areas (i.e. existing tracks) within the red line boundary may appear as a single/solid red line on the map.

Scale is 1:2,500 when printed at A1 (native page size)



British National Grid Transverse Mercator

Rampion Extension Development Limited

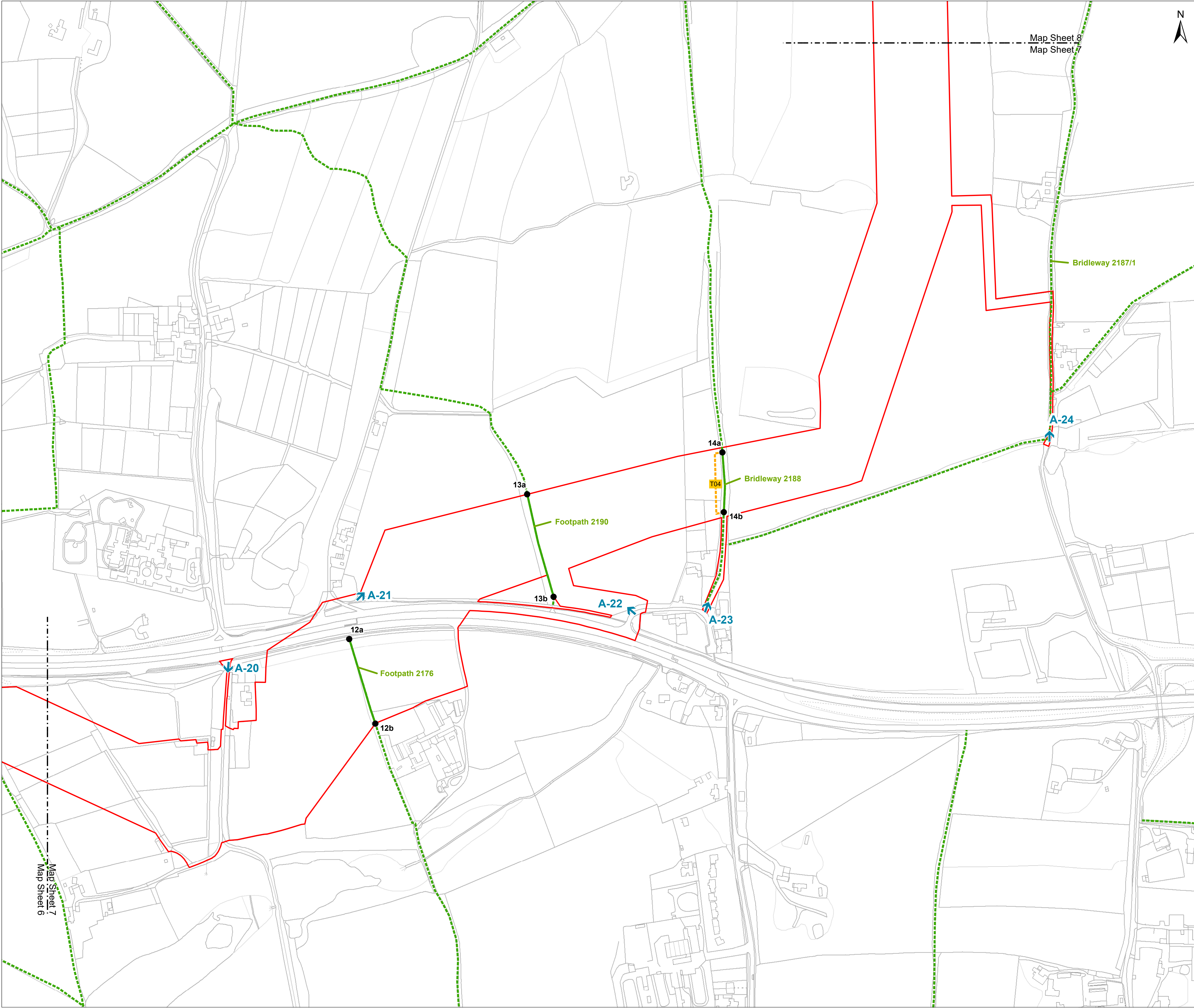


Rampion 2 Offshore Wind Farm
Access, Rights of way and Streets Plan
Sheet 06

APFP Regulations: 5 (2) (k)
Application Document Reference: 2.5

System Identifier: 42285-WOOD-CO-ON-PN-MD-0028	Version: 4.0
---	-----------------

Company: WOOD	Drawn By: IM	Chk/Aprvd: SN	Drawn Date: 01-Aug-23	Status: FOR USE
------------------	-----------------	------------------	--------------------------	--------------------



Key

- Development Consent Order Limits
- 01a PROW Diversion/Closure start & finish
- Public Right of Way
- Temporary Public Right of Way closure
- T02 Indicative Public Right of Way Diversion (short term)
- T03 Indicative Public Right of Way Diversion (whole-project)
- AA-AB Streetworks
- ↑ A-01 Access from Public Highway

Map Sheet 8
Map Sheet 7

Bridleway 2187/1

A-24

14a

Bridleway 2188

14b

13a

Footpath 2190

13b

A-22

A-23

A-21

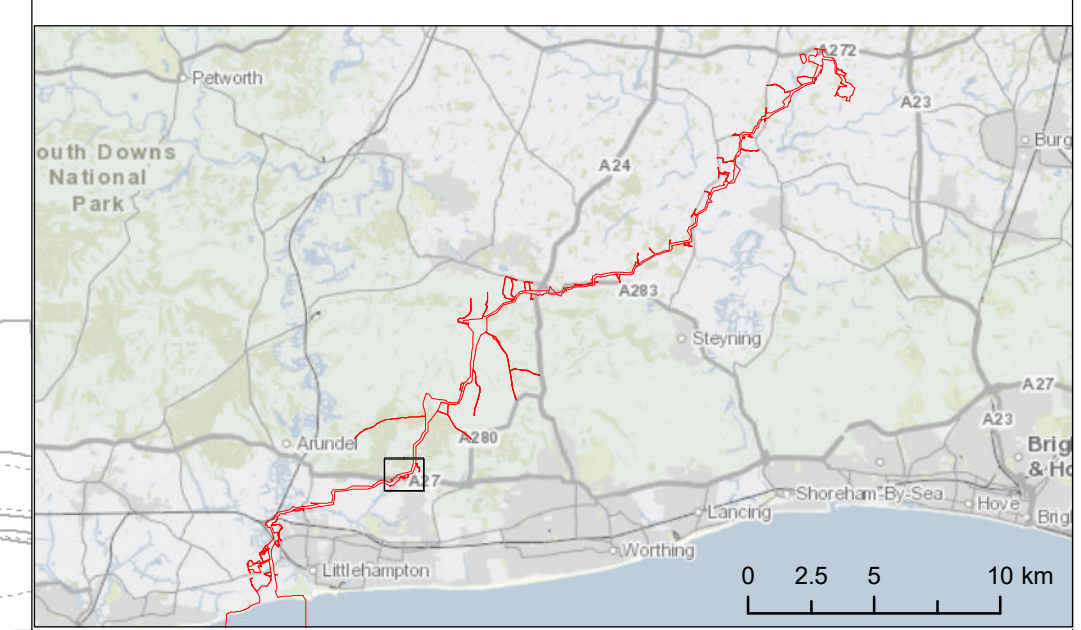
12a

Footpath 2176

12b

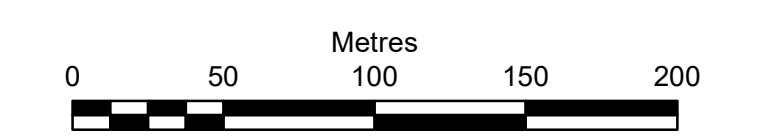
A-20

Map Sheet 7
Map Sheet 6



Due to scaling, some narrow areas (i.e. existing tracks) within the red line boundary may appear as a single/solid red line on the map.

Scale is 1:2,500 when printed at A1 (native page size)



British National Grid Transverse Mercator

Rampion Extension Development Limited

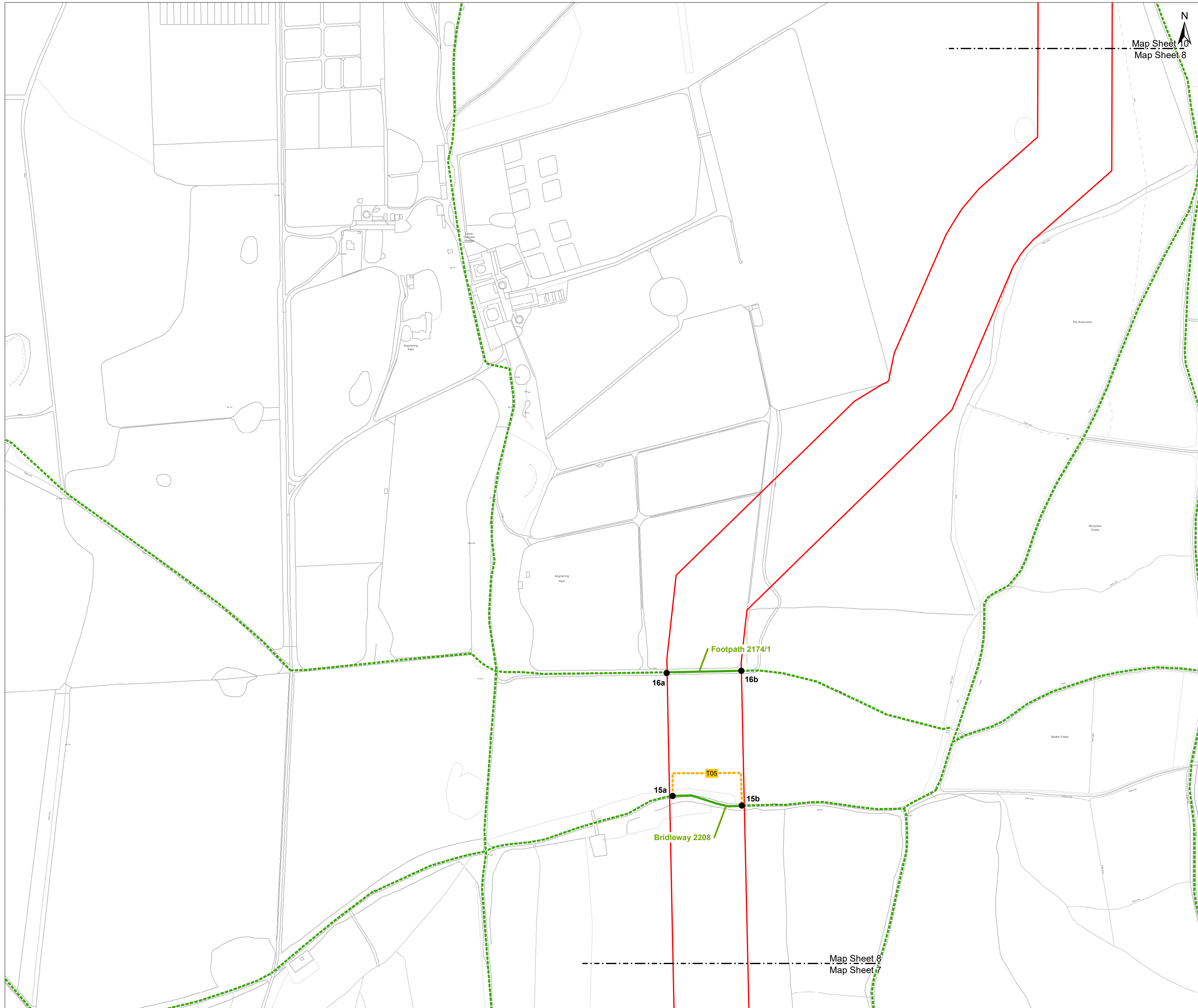


Rampion 2 Offshore Wind Farm
Access, Rights of way and Streets Plan
Sheet 07

APFP Regulations: 5 (2) (k)
Application Document Reference: 2.5

System Identifier: 42285-WOOD-CO-ON-PN-MD-0028	Version: 4.0
---	-----------------

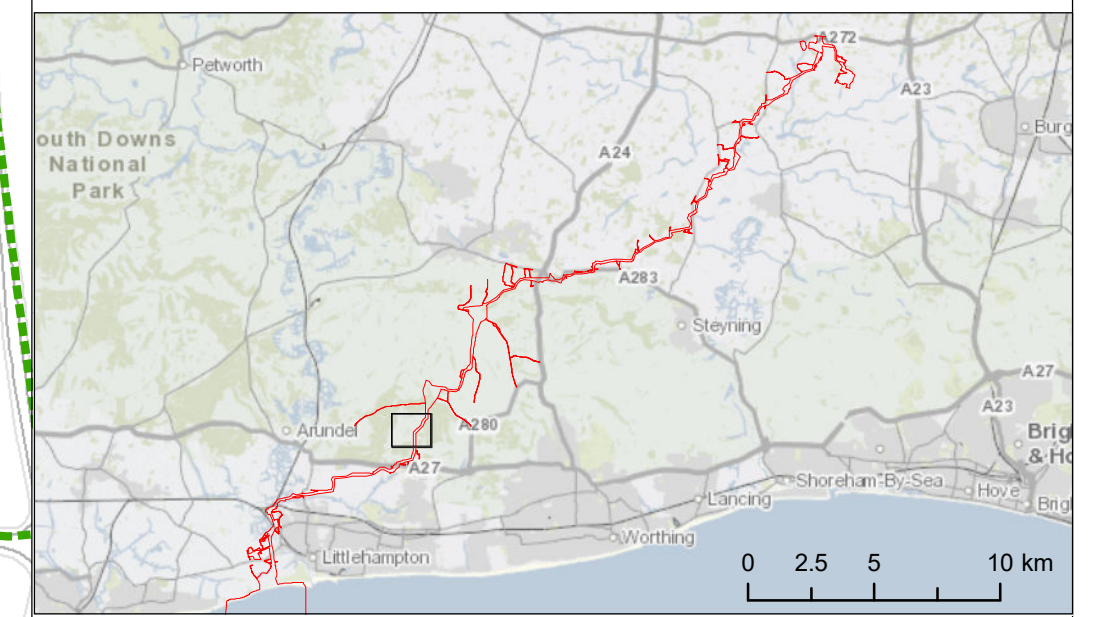
Company: WOOD	Drawn By: IM	Chk/Aprvd: SN	Drawn Date: 01-Aug-23	Status: FOR USE
------------------	-----------------	------------------	--------------------------	--------------------



Map Sheet 10
Map Sheet 8

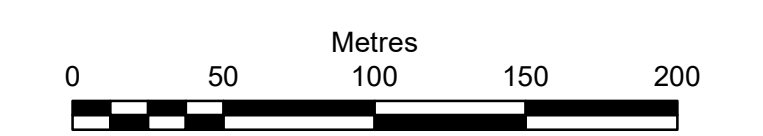


- Key**
- Development Consent Order Limits
 - 01a PROW Diversion/Closure start & finish
 - Public Right of Way
 - Temporary Public Right of Way closure
 - Indicative Public Right of Way Diversion (short term)
 - Indicative Public Right of Way Diversion (whole-project)
 - Streetworks
 - Access from Public Highway
 - A-01



Due to scaling, some narrow areas (i.e. existing tracks) within the red line boundary may appear as a single/solid red line on the map.

Scale is 1:2,500 when printed at A1 (native page size)



British National Grid Transverse Mercator

Rampion Extension Development Limited

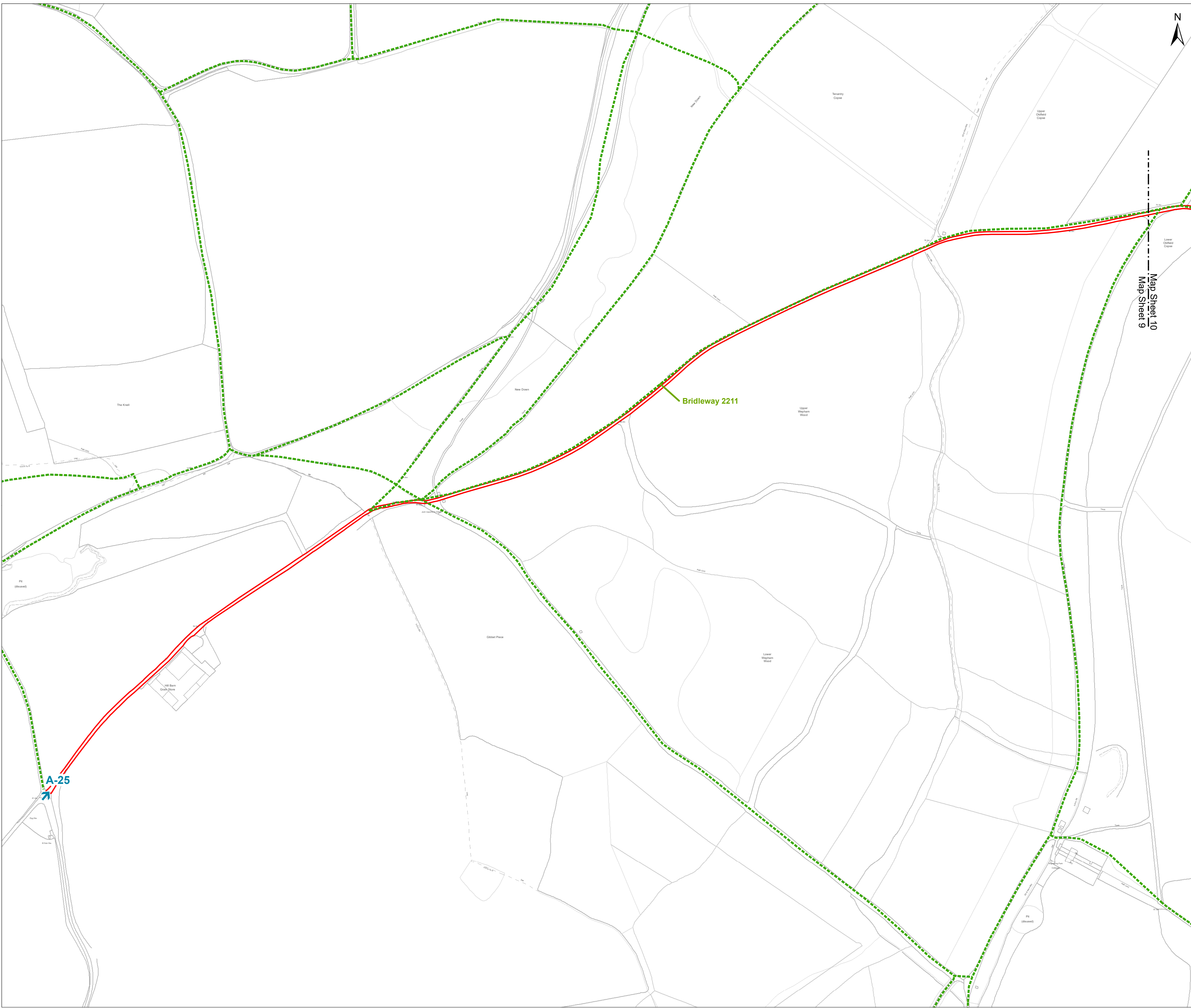


Rampion 2 Offshore Wind Farm
Access, Rights of way and Streets Plan
Sheet 08

APFP Regulations: 5 (2) (k)
Application Document Reference: 2.5

System Identifier: 42285-WOOD-CO-ON-PN-MD-0028			Version: 4.0
---	--	--	-----------------

Company: WOOD	Drawn By: IM	Chk/Aprvd: SN	Drawn Date: 01-Aug-23	Status: FOR USE
------------------	-----------------	------------------	--------------------------	--------------------



Key

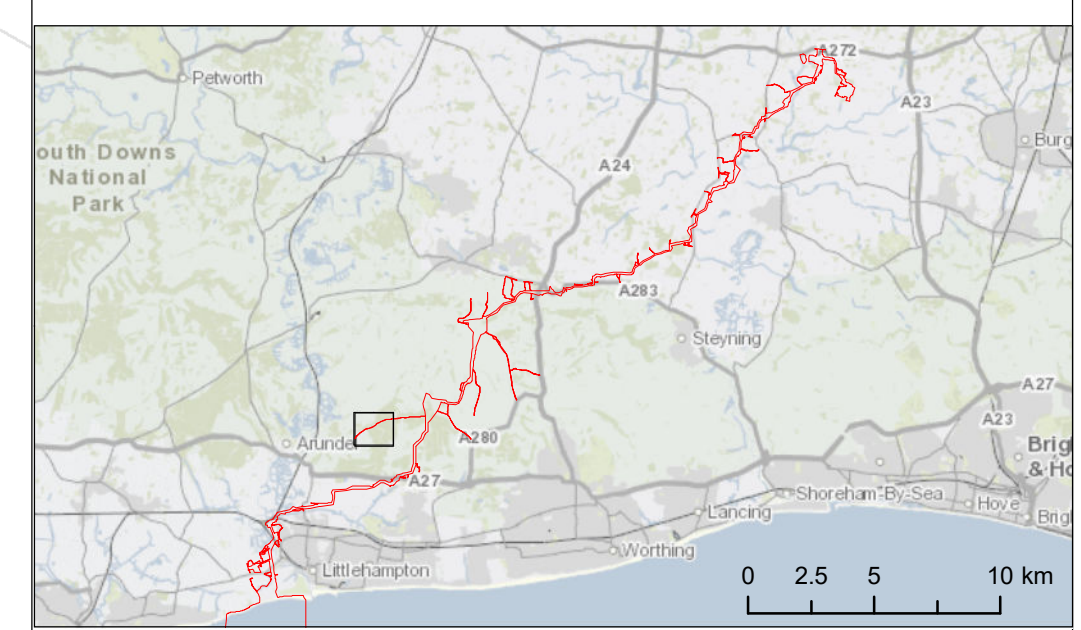
- Development Consent Order Limits
- 01a PROW Diversion/Closure start & finish
- Public Right of Way
- Temporary Public Right of Way closure
- Indicative Public Right of Way Diversion (short term)
- Indicative Public Right of Way Diversion (whole-project)
- Streetworks
- Access from Public Highway

A-01

Map Sheet 10
Map Sheet 9

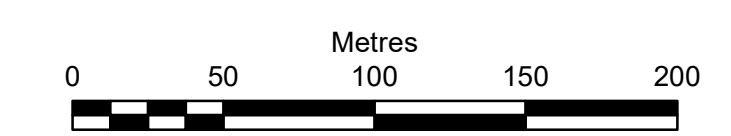
Bridleway 2211

A-25



Due to scaling, some narrow areas (i.e. existing tracks) within the red line boundary may appear as a single/solid red line on the map.

Scale is 1:2,500 when printed at A1 (native page size)



British National Grid Transverse Mercator

Rampion Extension Development Limited

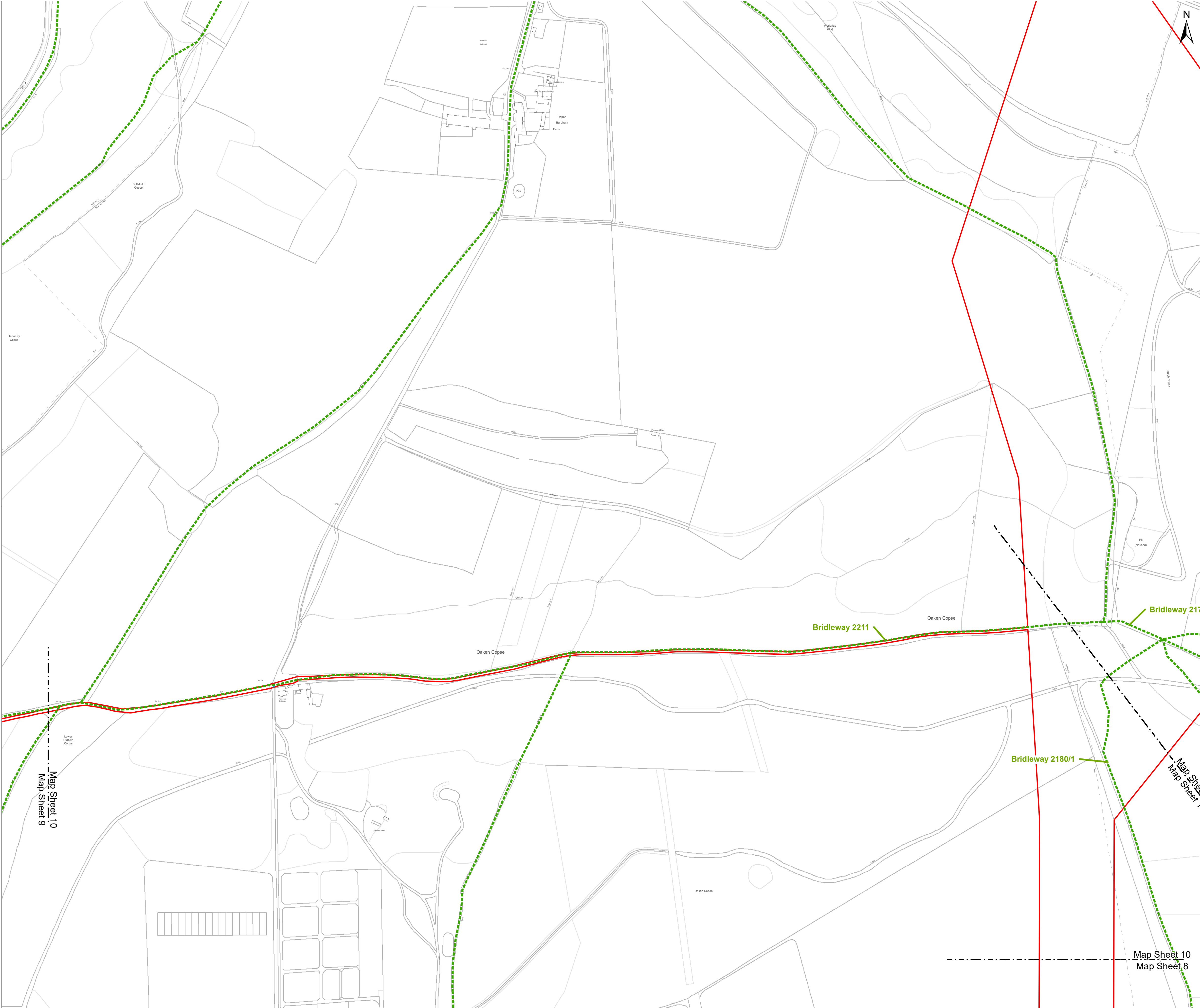


Rampion 2 Offshore Wind Farm
Access, Rights of way and Streets Plan
Sheet 09

APFP Regulations: 5 (2) (k)
Application Document Reference: 2.5

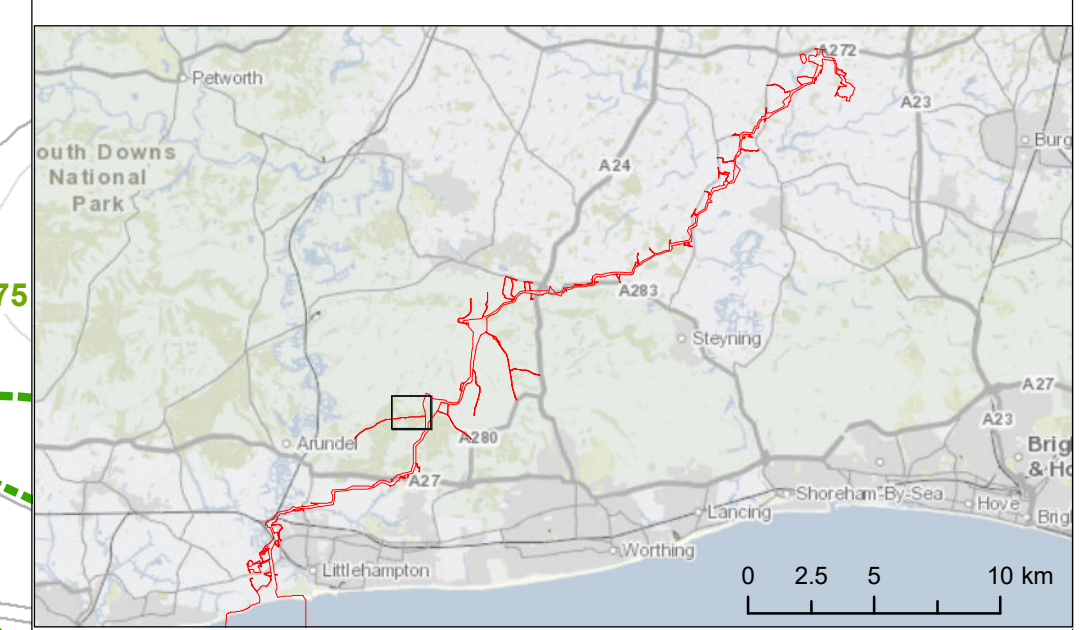
System Identifier: 42285-WOOD-CO-ON-PN-MD-0028	Version: 4.0
---	-----------------

Company: WOOD	Drawn By: IM	Chk/Aprvd: SN	Drawn Date: 01-Aug-23	Status: FOR USE
------------------	-----------------	------------------	--------------------------	--------------------

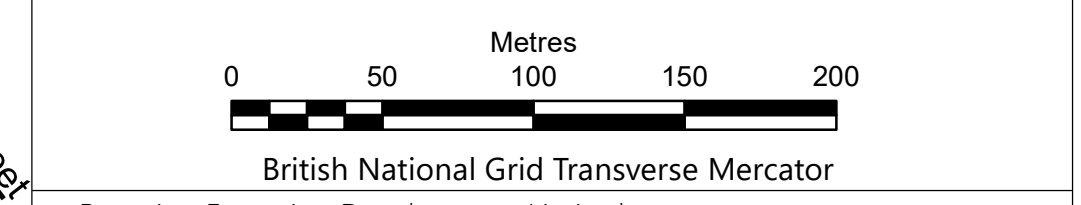


Key

- Development Consent Order Limits
- 01a PROW Diversion/Closure start & finish
- Public Right of Way
- Temporary Public Right of Way closure
- Indicative Public Right of Way Diversion (short term)
- Indicative Public Right of Way Diversion (whole-project)
- Streetworks
- Access from Public Highway
- A-01



Due to scaling, some narrow areas (i.e. existing tracks) within the red line boundary may appear as a single/solid red line on the map.
 Scale is 1:2,500 when printed at A1 (native page size)



Rampion Extension Development Limited

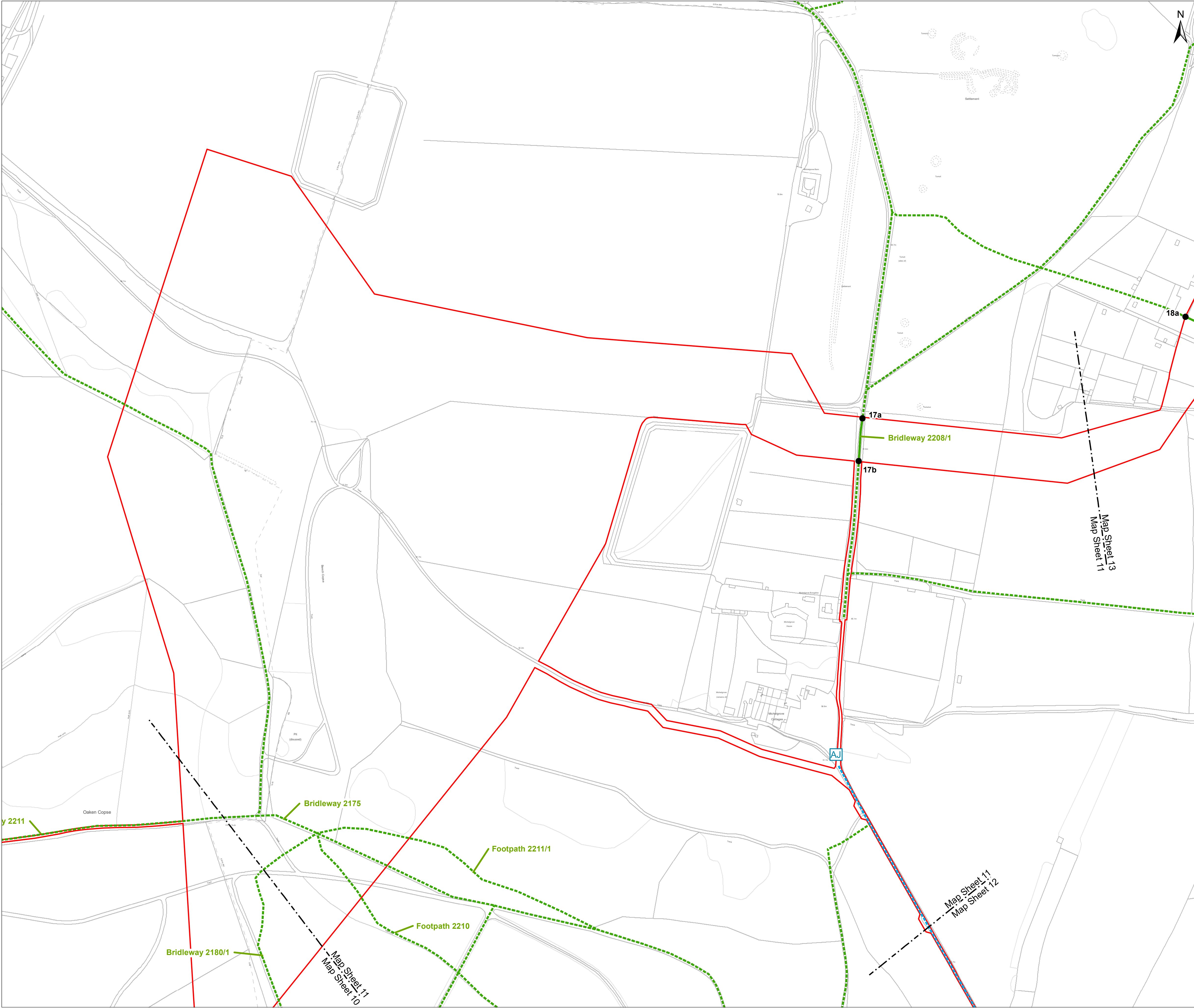


Rampion 2 Offshore Wind Farm
 Access, Rights of way and Streets Plan
 Sheet 10

APFP Regulations: 5 (2) (k)
 Application Document Reference: 2.5

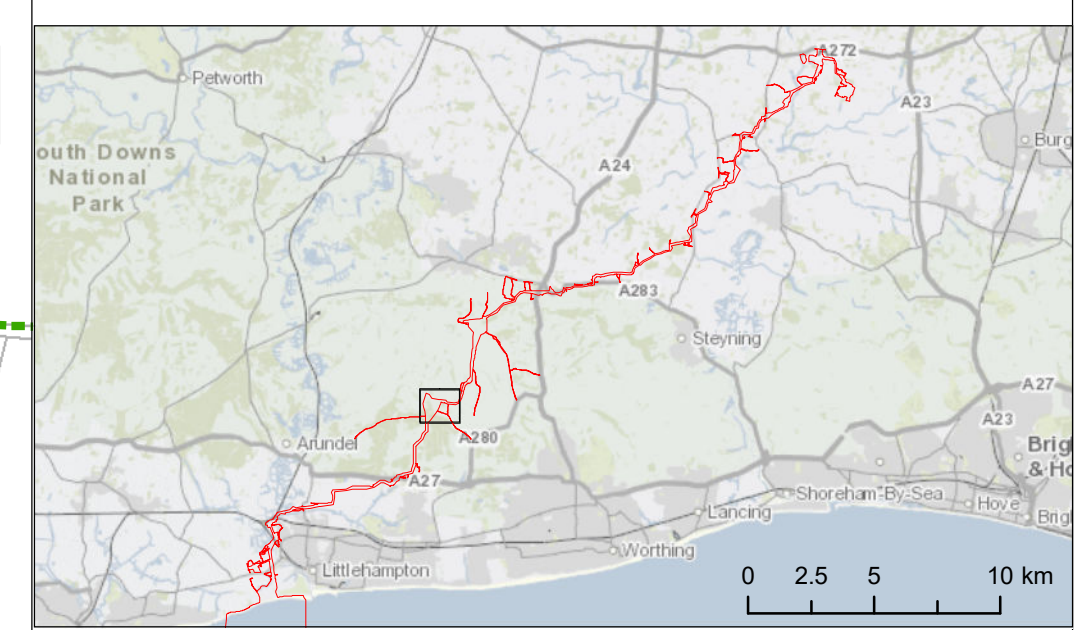
System Identifier: 42285-WOOD-CO-ON-PN-MD-0028	Version: 4.0
---	-----------------

Company: WOOD	Drawn By: IM	Chk/Aprvd: SN	Drawn Date: 01-Aug-23	Status: FOR USE
------------------	-----------------	------------------	--------------------------	--------------------



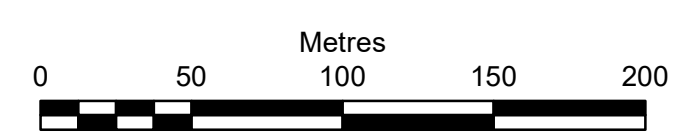
Key

- Development Consent Order Limits
- 01a PROW Diversion/Closure start & finish
- Public Right of Way
- Temporary Public Right of Way closure
- Indicative Public Right of Way Diversion (short term)
- Indicative Public Right of Way Diversion (whole-project)
- Streetworks
- Access from Public Highway
- A-01



Due to scaling, some narrow areas (i.e. existing tracks) within the red line boundary may appear as a single/solid red line on the map.

Scale is 1:2,500 when printed at A1 (native page size)



British National Grid Transverse Mercator

Rampion Extension Development Limited



Rampion 2 Offshore Wind Farm
Access, Rights of way and Streets Plan
Sheet 11

APFP Regulations: 5 (2) (k)
Application Document Reference: 2.5

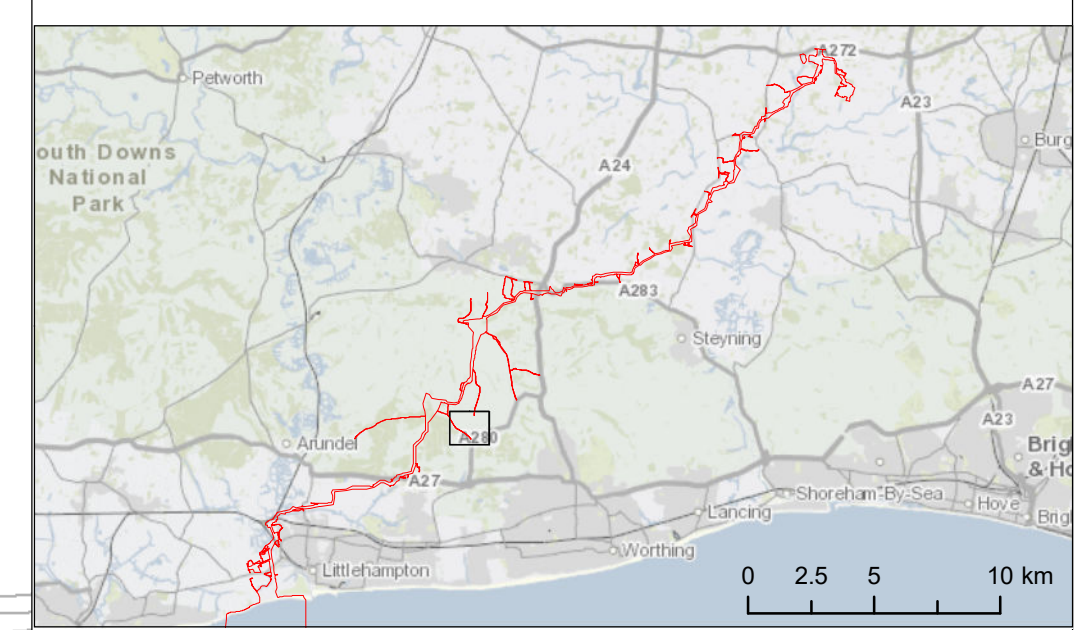
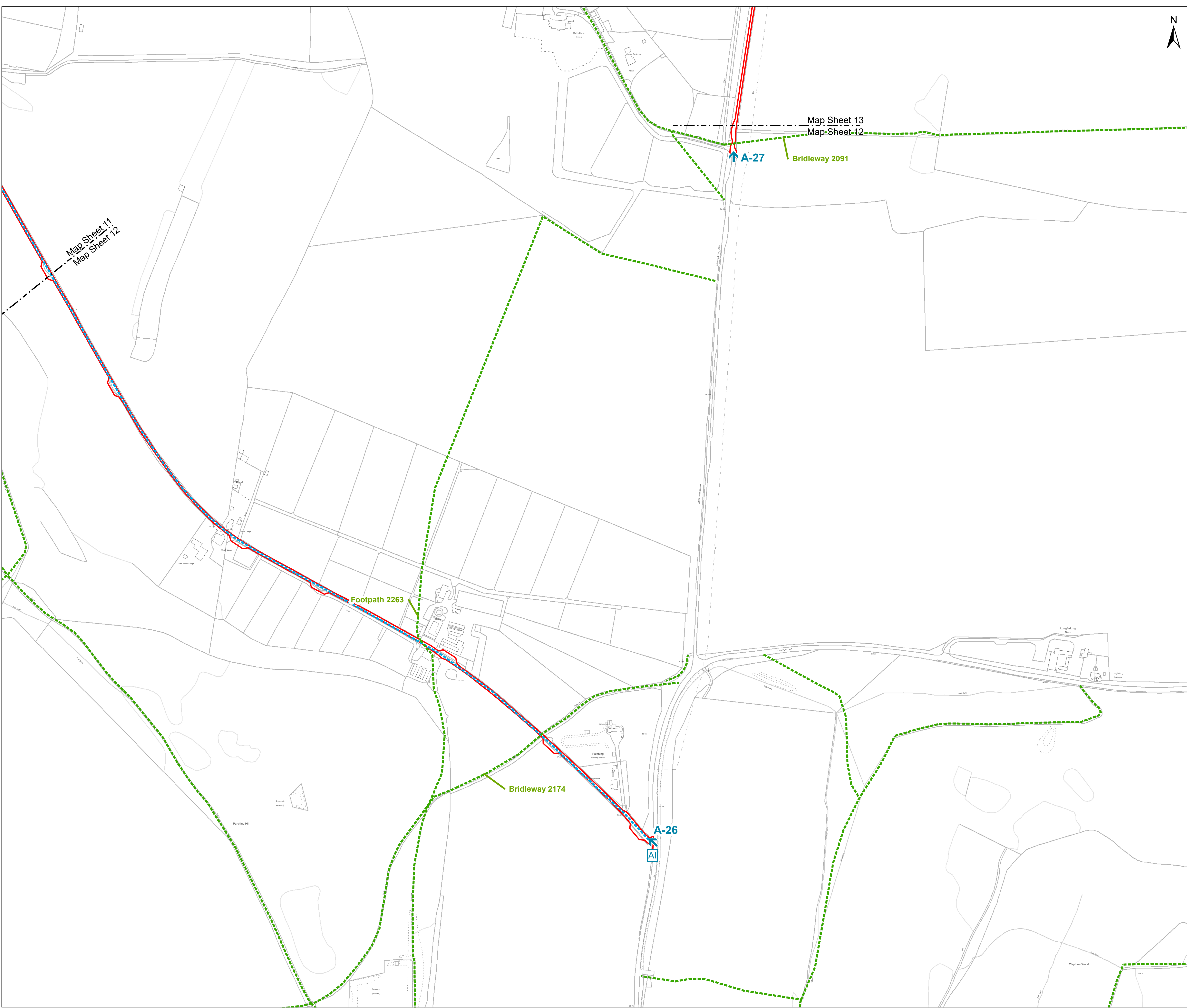
System Identifier: 42285-WOOD-CO-ON-PN-MD-0028	Version: 4.0
---	-----------------

Company: WOOD	Drawn By: IM	Chk/Aprvd: SN	Drawn Date: 01-Aug-23	Status: FOR USE
------------------	-----------------	------------------	--------------------------	--------------------

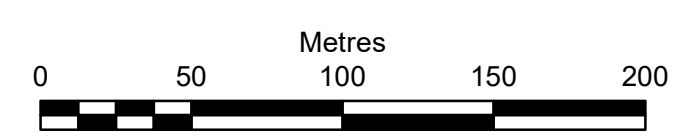


Key

- Development Consent Order Limits
- 01a PROW Diversion/Closure start & finish
- Public Right of Way
- Temporary Public Right of Way closure
- 102 Indicative Public Right of Way Diversion (short term)
- 103 Indicative Public Right of Way Diversion (whole-project)
- AA-AB Streetworks
- A-01 Access from Public Highway



Due to scaling, some narrow areas (i.e. existing tracks) within the red line boundary may appear as a single/solid red line on the map.
 Scale is 1:2,500 when printed at A1 (native page size)



British National Grid Transverse Mercator

Rampion Extension Development Limited



Rampion 2 Offshore Wind Farm
 Access, Rights of way and Streets Plan
 Sheet 12

APFP Regulations: 5 (2) (k)
 Application Document Reference: 2.5

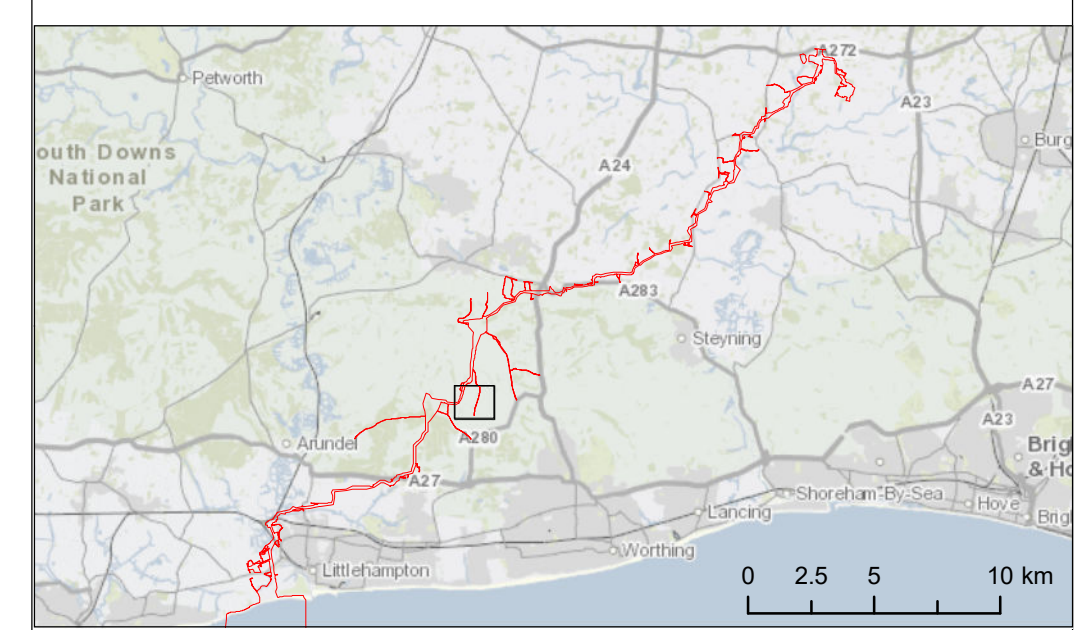
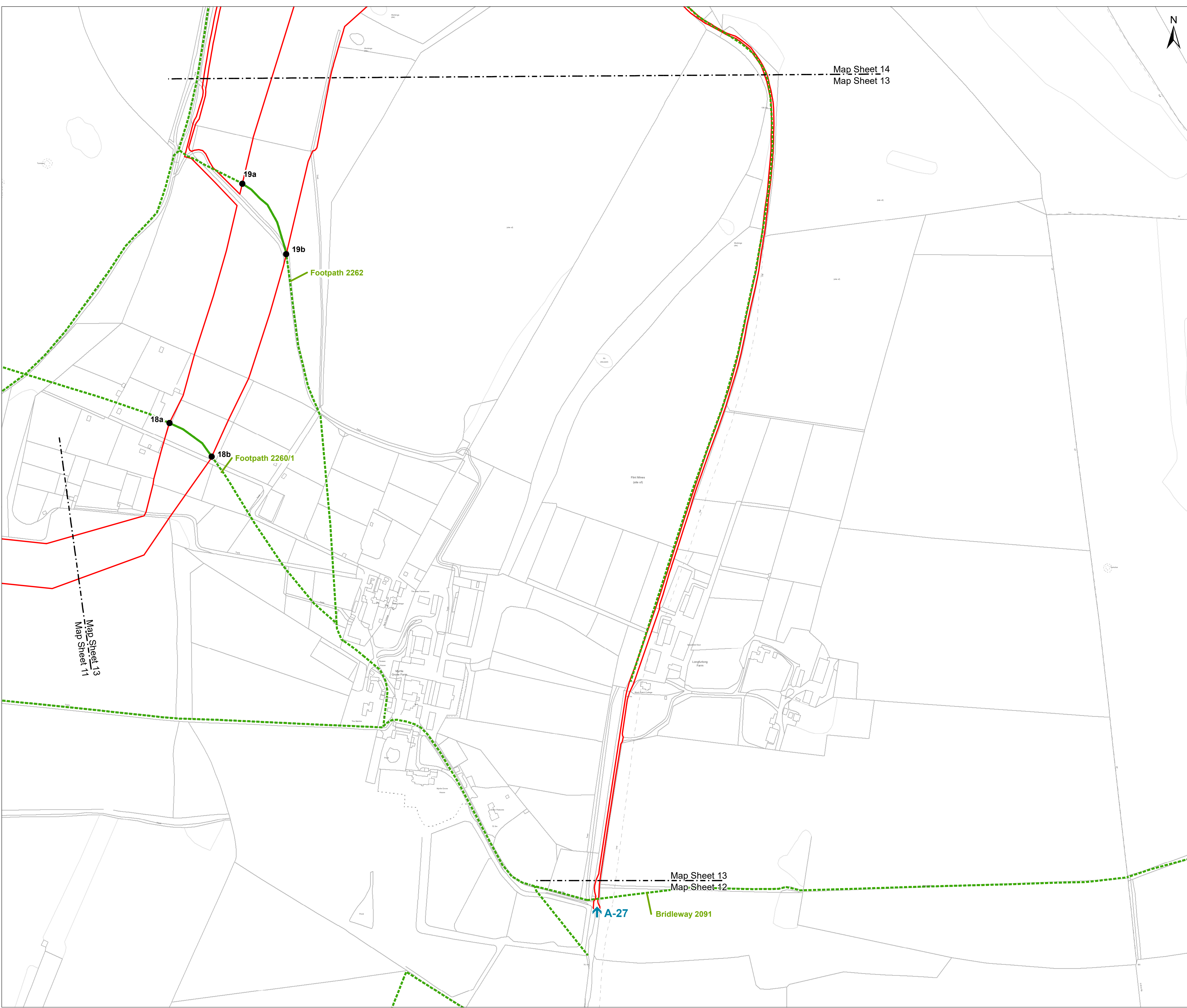
System Identifier: 42285-WOOD-CO-ON-PN-MD-0028	Version: 4.0
---	-----------------

Company: WOOD	Drawn By: IM	Chk/Aprvd: SN	Drawn Date: 01-Aug-23	Status: FOR USE
------------------	-----------------	------------------	--------------------------	--------------------

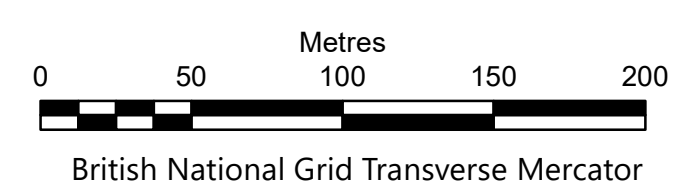


Key

- Development Consent Order Limits
- PROW Diversion/Closure start & finish
- Public Right of Way
- Temporary Public Right of Way closure
- Indicative Public Right of Way Diversion (short term)
- Indicative Public Right of Way Diversion (whole-project)
- Streetworks
- Access from Public Highway



Due to scaling, some narrow areas (i.e. existing tracks) within the red line boundary may appear as a single/solid red line on the map.
 Scale is 1:2,500 when printed at A1 (native page size)

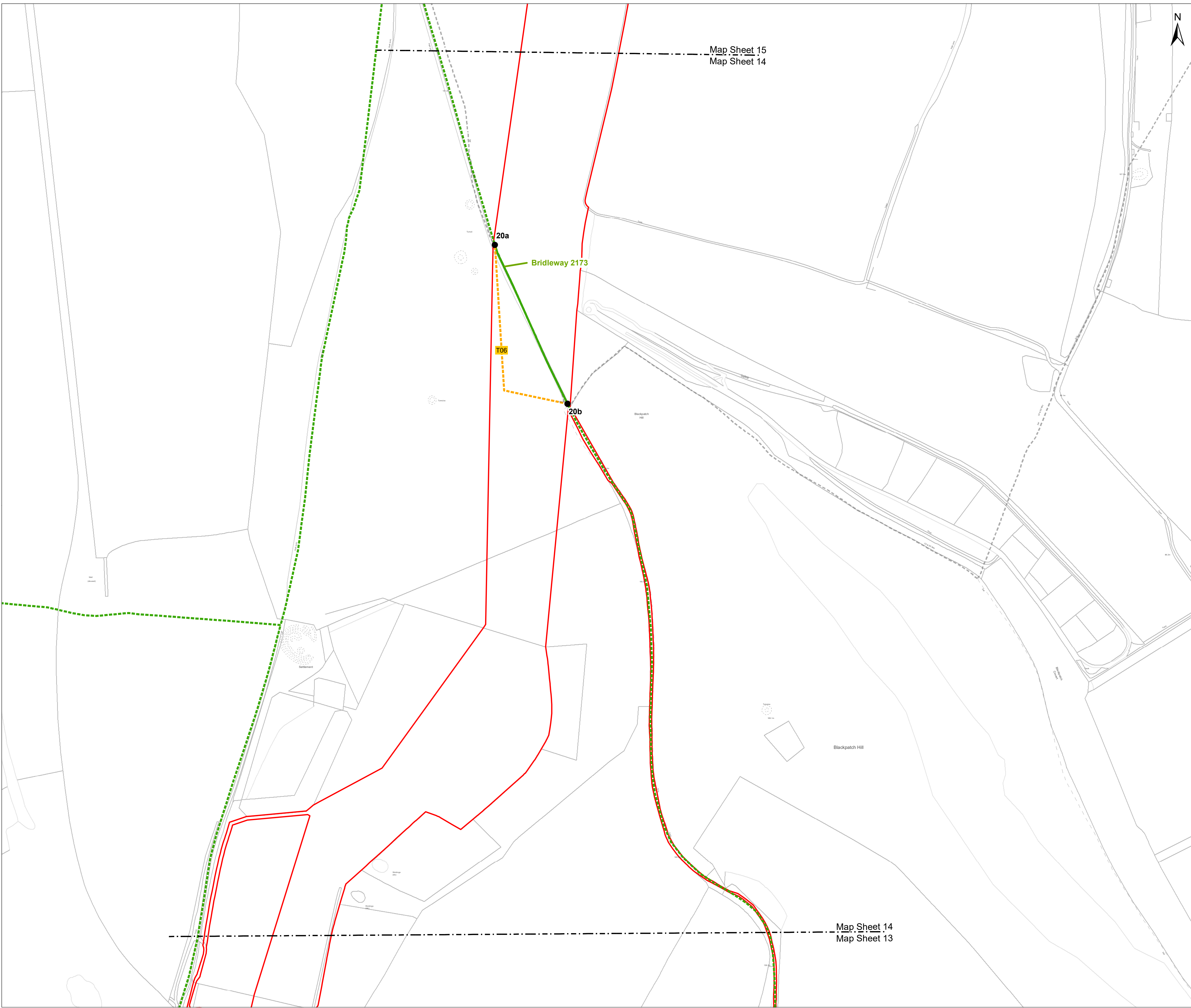


British National Grid Transverse Mercator
 Rampion Extension Development Limited

Rampion 2 Offshore Wind Farm
 Access, Rights of way and Streets Plan
 Sheet 13

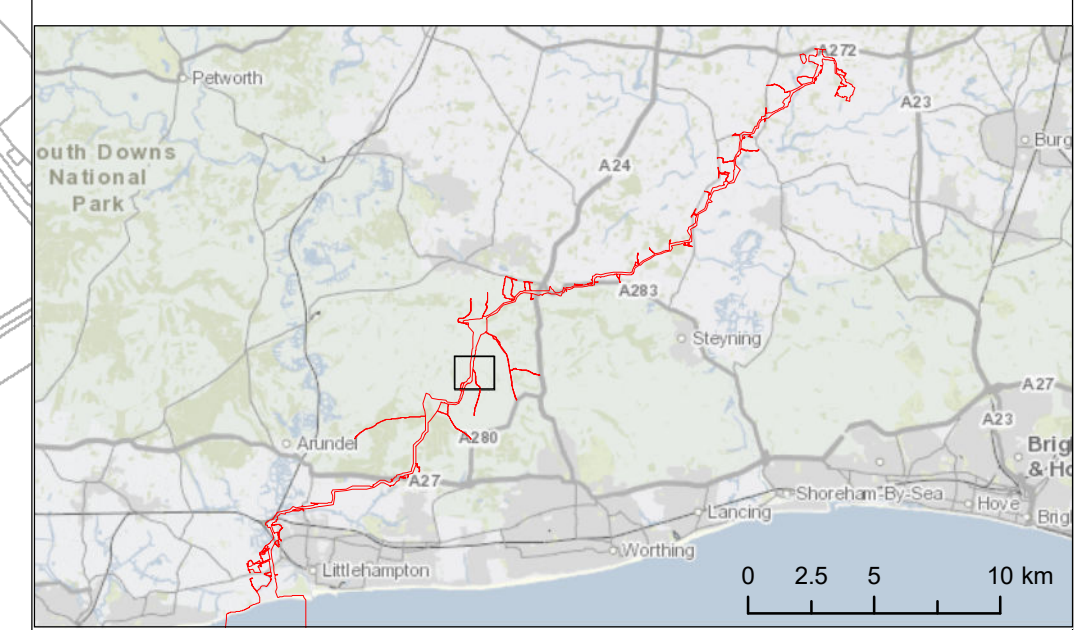
APFP Regulations: 5 (2) (k)
 Application Document Reference: 2.5

System Identifier: 42285-WOOD-CO-ON-PN-MD-0028				Version: 4.0
Company: WOOD	Drawn By: IM	Chk/Aprvd: SN	Drawn Date: 01-Aug-23	Status: FOR USE



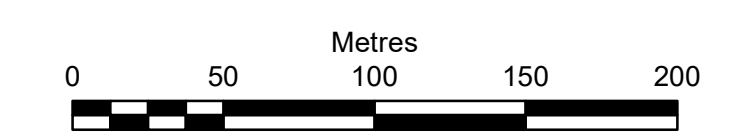
Key

- Development Consent Order Limits
- 01a PROW Diversion/Closure start & finish
- Public Right of Way
- Temporary Public Right of Way closure
- T02 Indicative Public Right of Way Diversion (short term)
- T03 Indicative Public Right of Way Diversion (whole-project)
- AA AB Streetworks
- ↑ A-01 Access from Public Highway



Due to scaling, some narrow areas (i.e. existing tracks) within the red line boundary may appear as a single/solid red line on the map.

Scale is 1:2,500 when printed at A1 (native page size)



British National Grid Transverse Mercator

Rampion Extension Development Limited



Rampion 2 Offshore Wind Farm
Access, Rights of way and Streets Plan
Sheet 14

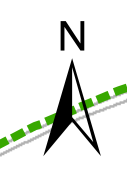
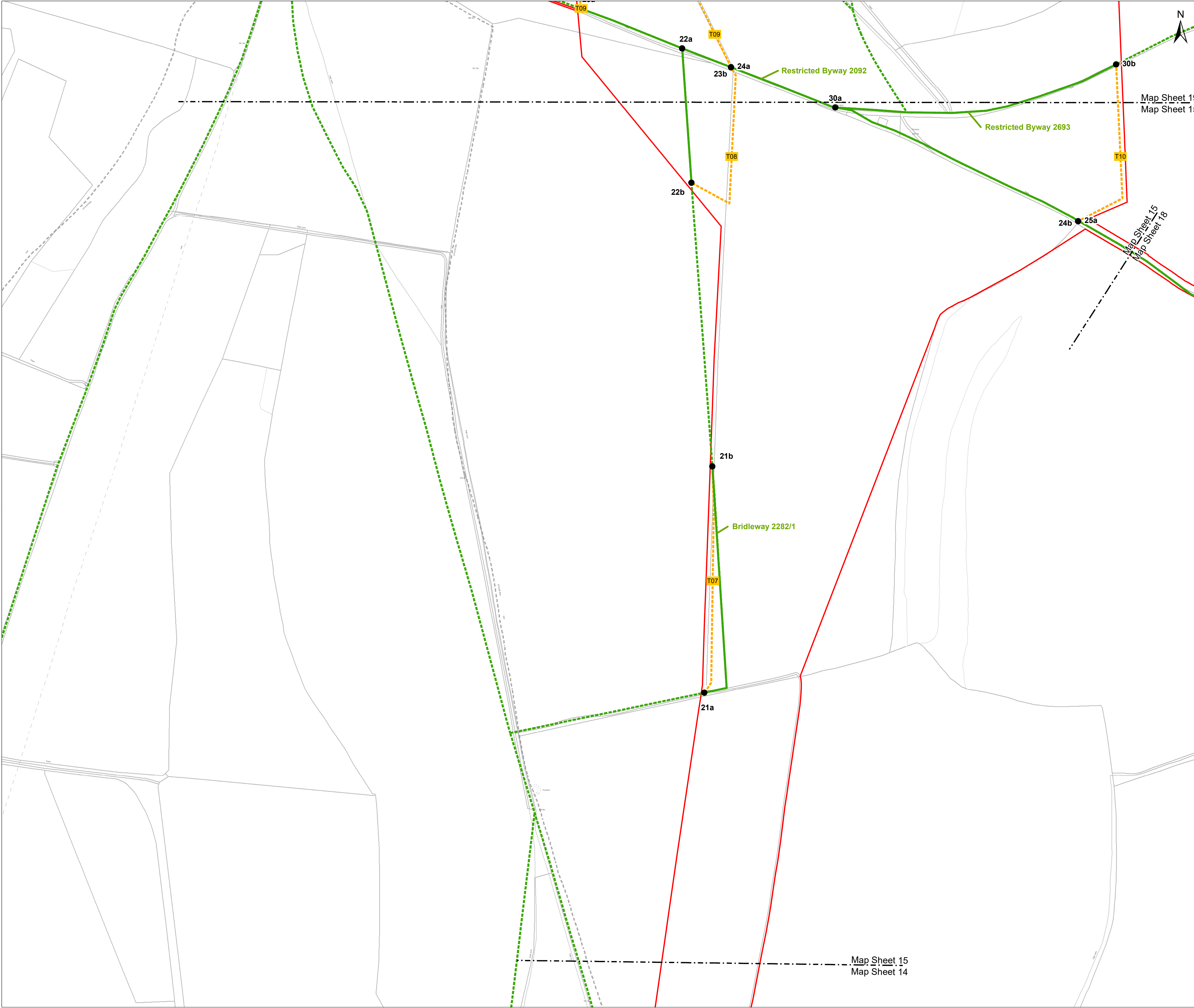
APFP Regulations: 5 (2) (k)
Application Document Reference: 2.5

System Identifier: 42285-WOOD-CO-ON-PN-MD-0028	Version: 4.0
---	-----------------

Company: WOOD	Drawn By: IM	Chk/Aprvd: SN	Drawn Date: 01-Aug-23	Status: FOR USE
------------------	-----------------	------------------	--------------------------	--------------------

Map Sheet 15
Map Sheet 14

Map Sheet 14
Map Sheet 13

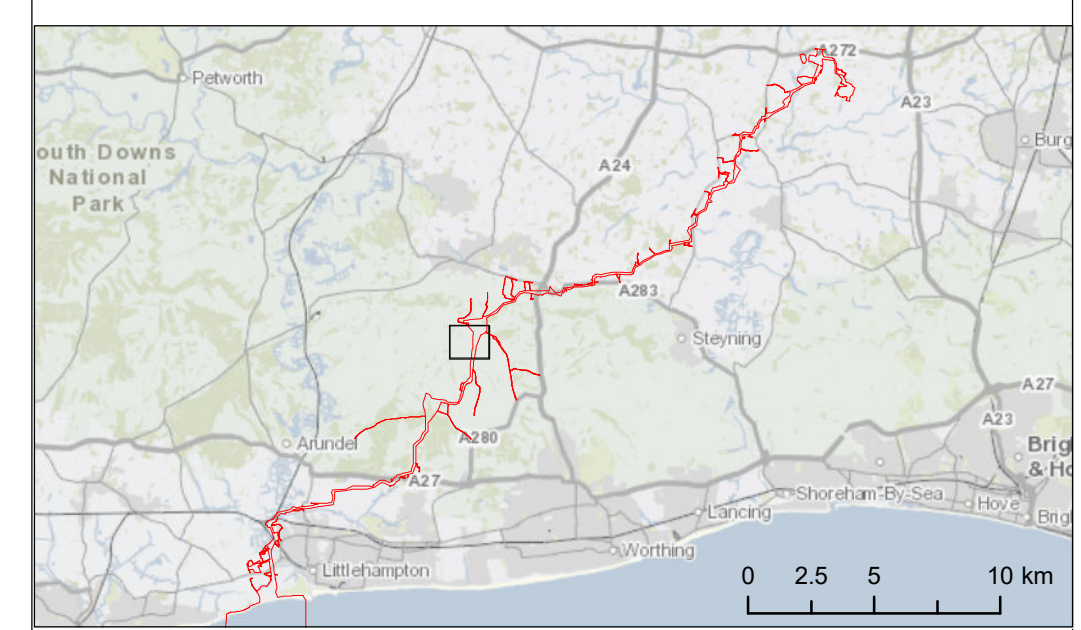


Key

- Development Consent Order Limits
- 01a PROW Diversion/Closure start & finish
- Public Right of Way
- Temporary Public Right of Way closure
- T02 Indicative Public Right of Way Diversion (short term)
- T03 Indicative Public Right of Way Diversion (whole-project)
- AA-AB Streetworks
- Access from Public Highway
A-01

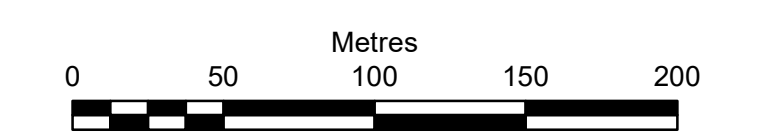
Map Sheet 19
Map Sheet 15

Map Sheet 15
Map Sheet 16
Map Sheet 17



Due to scaling, some narrow areas (i.e. existing tracks) within the red line boundary may appear as a single/solid red line on the map.

Scale is 1:2,500 when printed at A1 (native page size)



British National Grid Transverse Mercator

Rampion Extension Development Limited



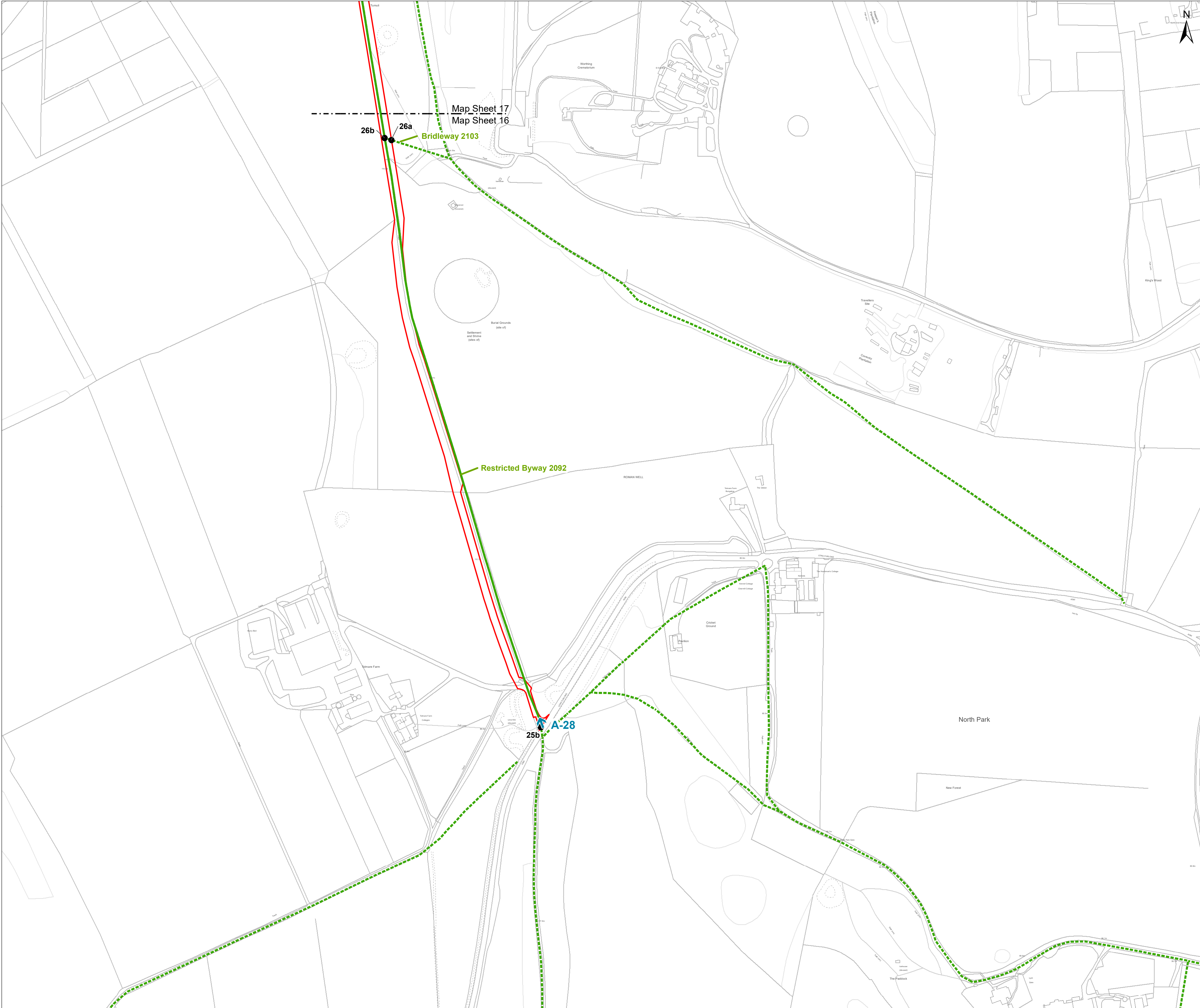
Rampion 2 Offshore Wind Farm
Access, Rights of way and Streets Plan
Sheet 15

APFP Regulations: 5 (2) (k)
Application Document Reference: 2.5

System Identifier: 42285-WOOD-CO-ON-PN-MD-0028	Version: 4.0
---	-----------------

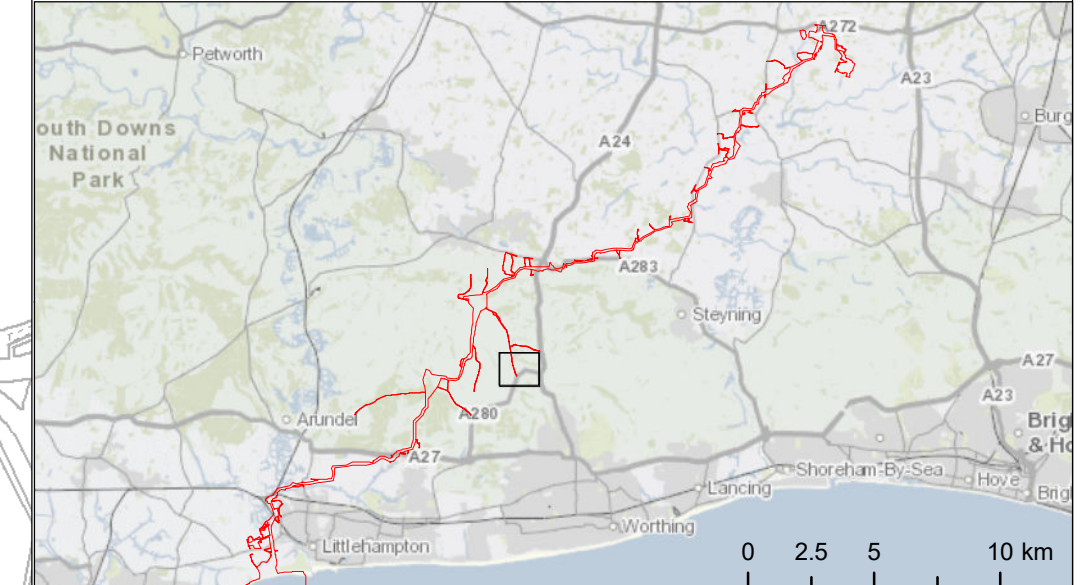
Company: WOOD	Drawn By: IM	Chk/Aprvd: SN	Drawn Date: 01-Aug-23	Status: FOR USE
------------------	-----------------	------------------	--------------------------	--------------------

Map Sheet 15
Map Sheet 14

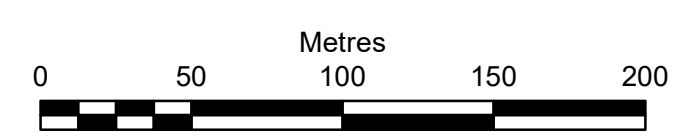


Key

- Development Consent Order Limits
- 01a PROW Diversion/Closure start & finish
- Public Right of Way
- Temporary Public Right of Way closure
- 102 Indicative Public Right of Way Diversion (short term)
- 103 Indicative Public Right of Way Diversion (whole-project)
- Streetworks
- A-01 Access from Public Highway



Due to scaling, some narrow areas (i.e. existing tracks) within the red line boundary may appear as a single/solid red line on the map.
 Scale is 1:2,500 when printed at A1 (native page size)



British National Grid Transverse Mercator

Rampion Extension Development Limited

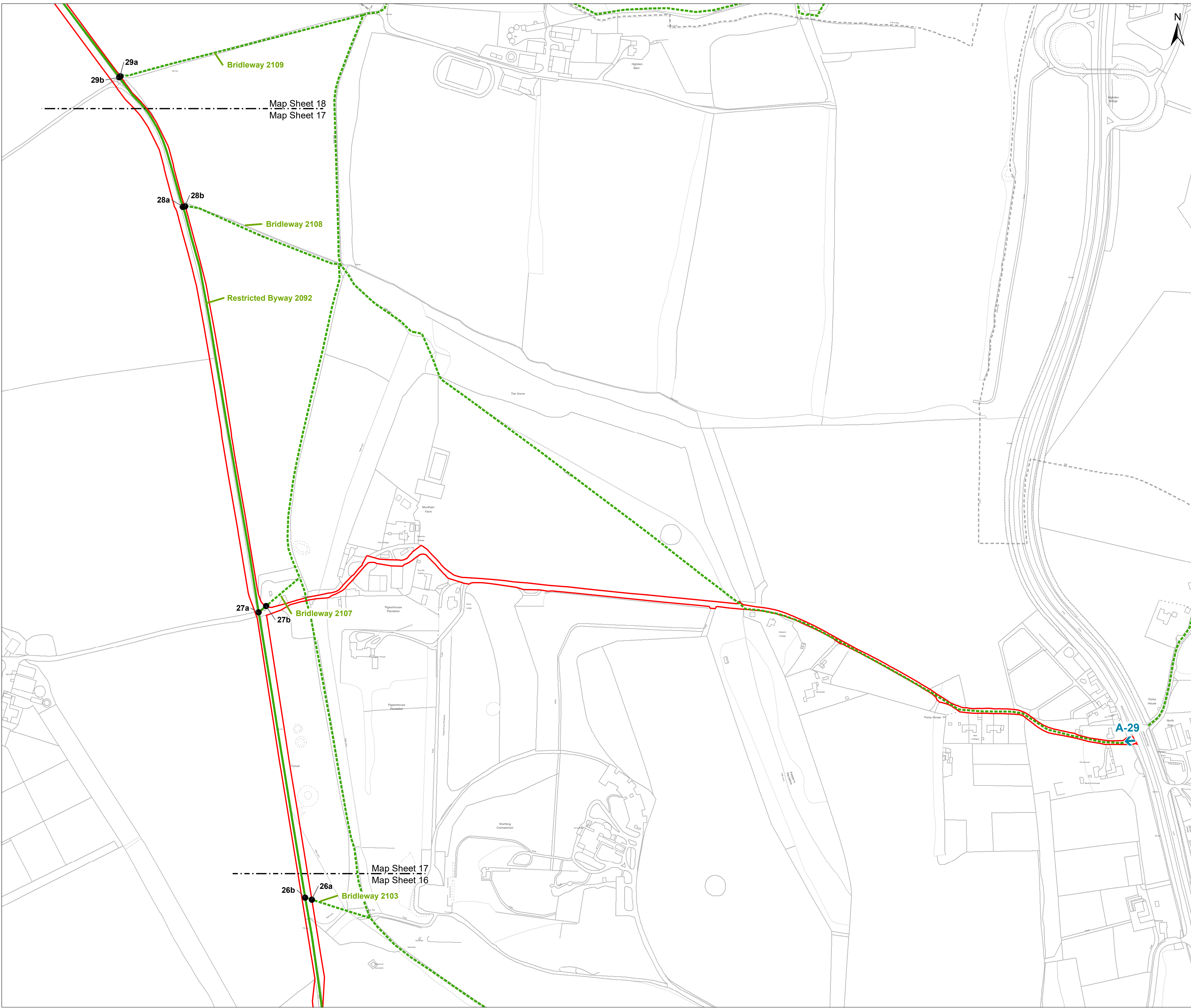


Rampion 2 Offshore Wind Farm
 Access, Rights of way and Streets Plan
 Sheet 16









APFP Regulations: 5 (2) (k)
 Application Document Reference: 2.5

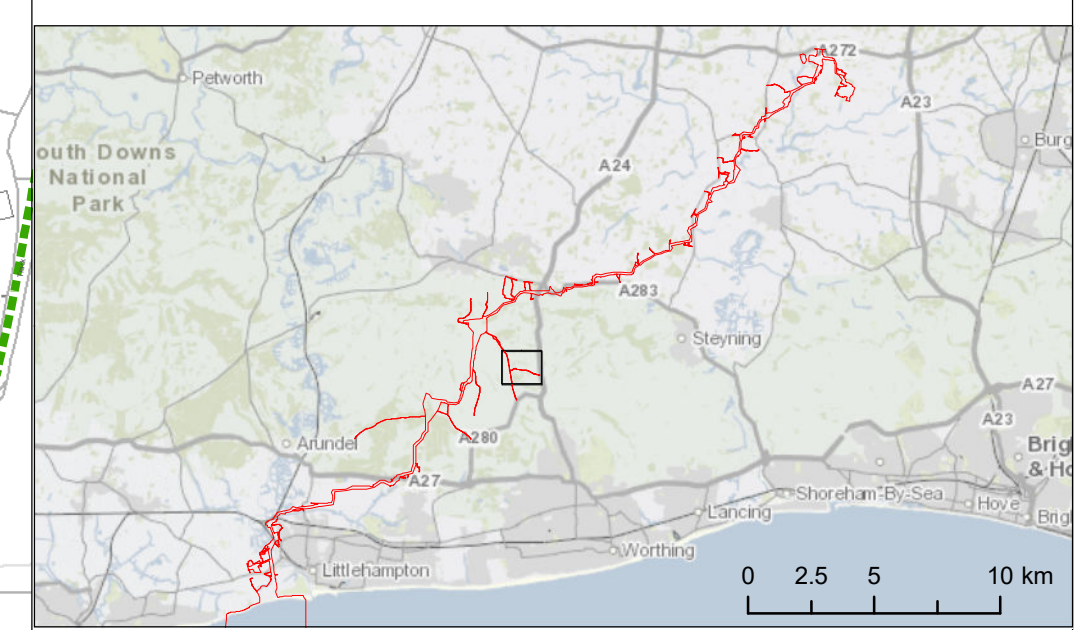
System Identifier: 42285-WOOD-CO-ON-PN-MD-0028	Version: 4.0
---	-----------------

Company: WOOD	Drawn By: IM	Chk/Aprvd: SN	Drawn Date: 01-Aug-23	Status: FOR USE
------------------	-----------------	------------------	--------------------------	--------------------



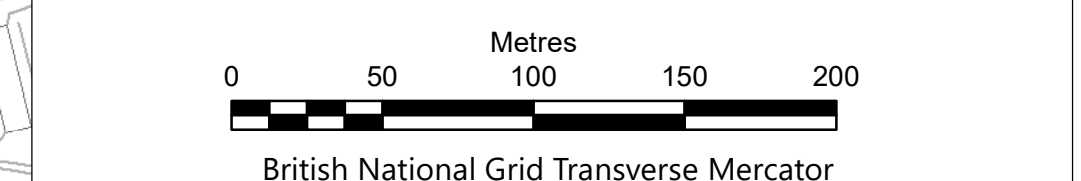
Key

-  Development Consent Order Limits
-  01a PROW Diversion/Closure start & finish
-  Public Right of Way
-  Temporary Public Right of Way closure
-  102 Indicative Public Right of Way Diversion (short term)
-  103 Indicative Public Right of Way Diversion (whole-project)
-  AA AB Streetworks
-  Access from Public Highway
A-01



Due to scaling, some narrow areas (i.e. existing tracks) within the red line boundary may appear as a single/solid red line on the map.

Scale is 1:2,500 when printed at A1 (native page size)



Rampion Extension Development Limited

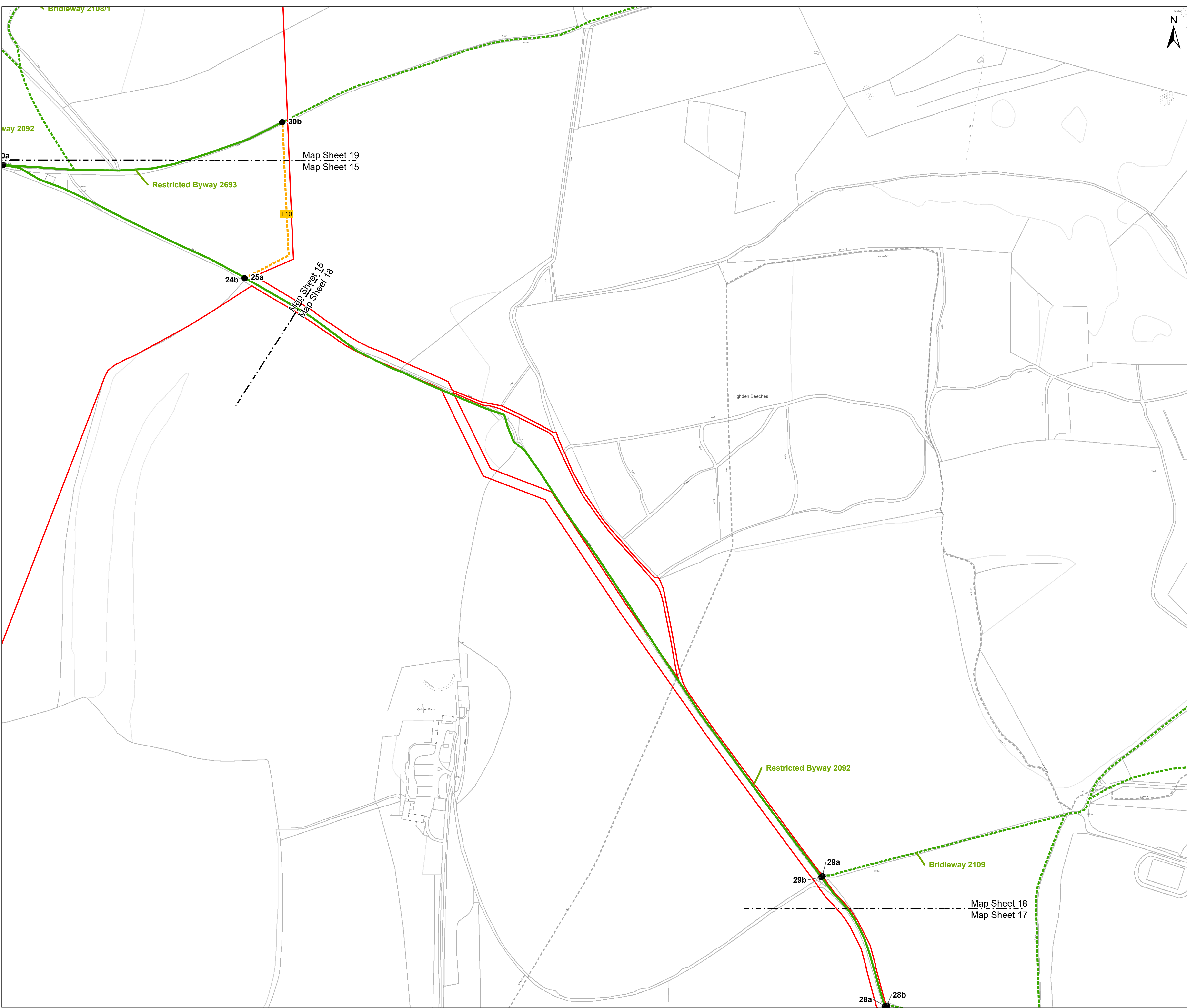


Rampion 2 Offshore Wind Farm
Access, Rights of way and Streets Plan
Sheet 17

APFP Regulations: 5 (2) (k)
Application Document Reference: 2.5

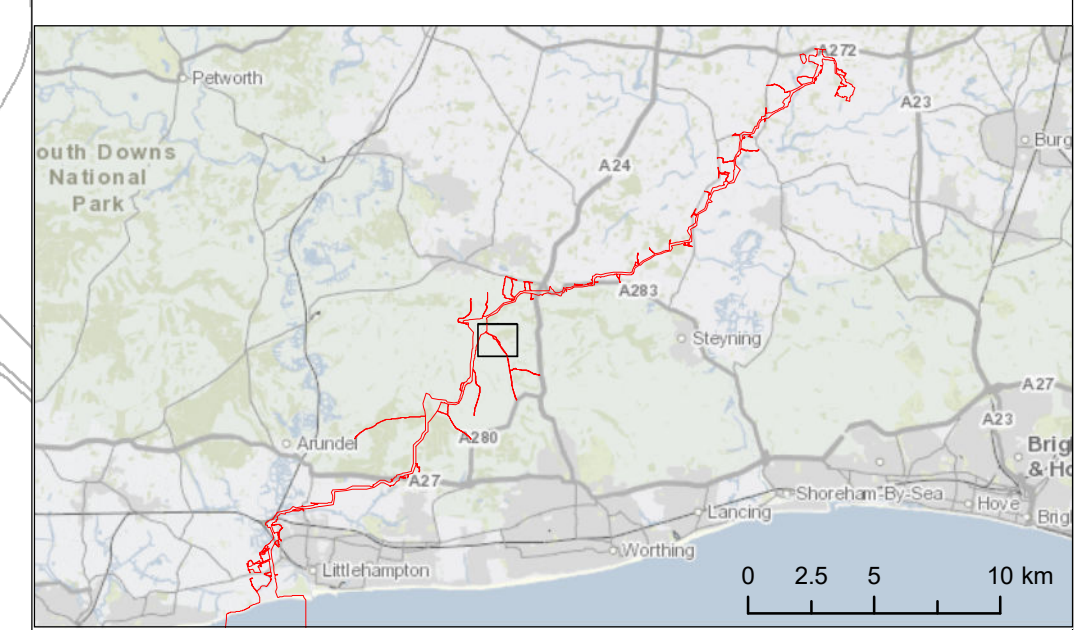
System Identifier: 42285-WOOD-CO-ON-PN-MD-0028	Version: 4.0
---	-----------------

Company: WOOD	Drawn By: IM	Chk/Aprvd: SN	Drawn Date: 01-Aug-23	Status: FOR USE
------------------	-----------------	------------------	--------------------------	--------------------

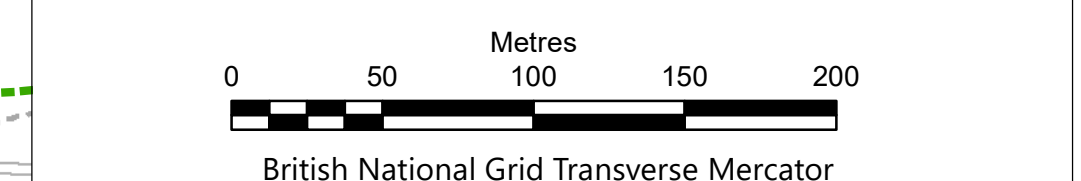


Key

- Development Consent Order Limits
- 01a PROW Diversion/Closure start & finish
- Public Right of Way
- Temporary Public Right of Way closure
- Indicative Public Right of Way Diversion (short term)
- Indicative Public Right of Way Diversion (whole-project)
- Streetworks
- Access from Public Highway



Due to scaling, some narrow areas (i.e. existing tracks) within the red line boundary may appear as a single/solid red line on the map.
Scale is 1:2,500 when printed at A1 (native page size)



Rampion Extension Development Limited



Rampion 2 Offshore Wind Farm
Access, Rights of way and Streets Plan
Sheet 18

APFP Regulations: 5 (2) (k)
Application Document Reference: 2.5

System Identifier: 42285-WOOD-CO-ON-PN-MD-0028	Version: 4.0
---	-----------------

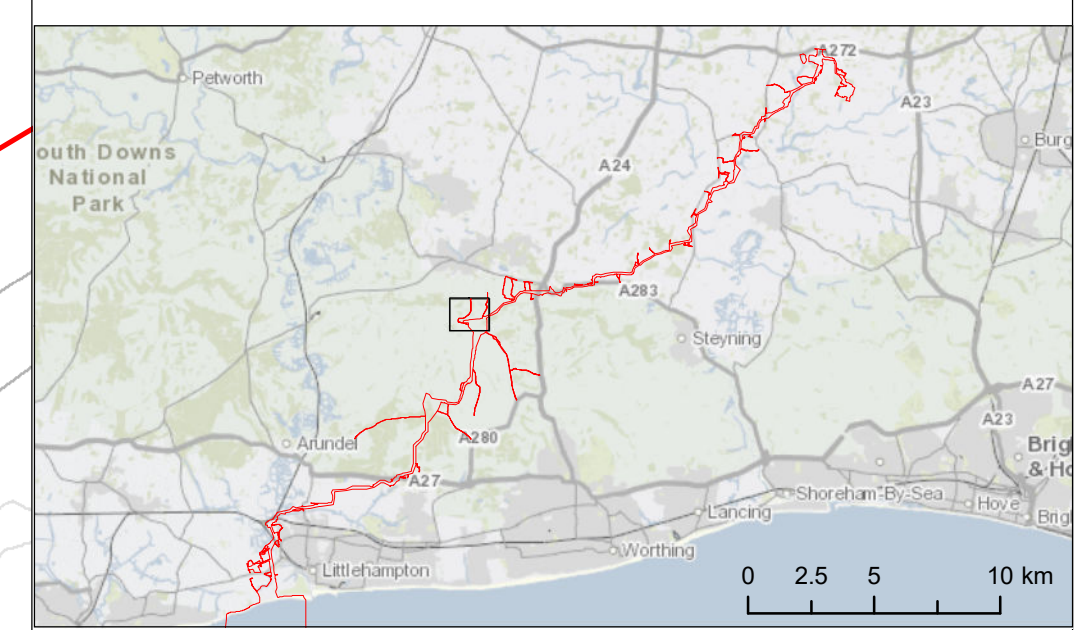
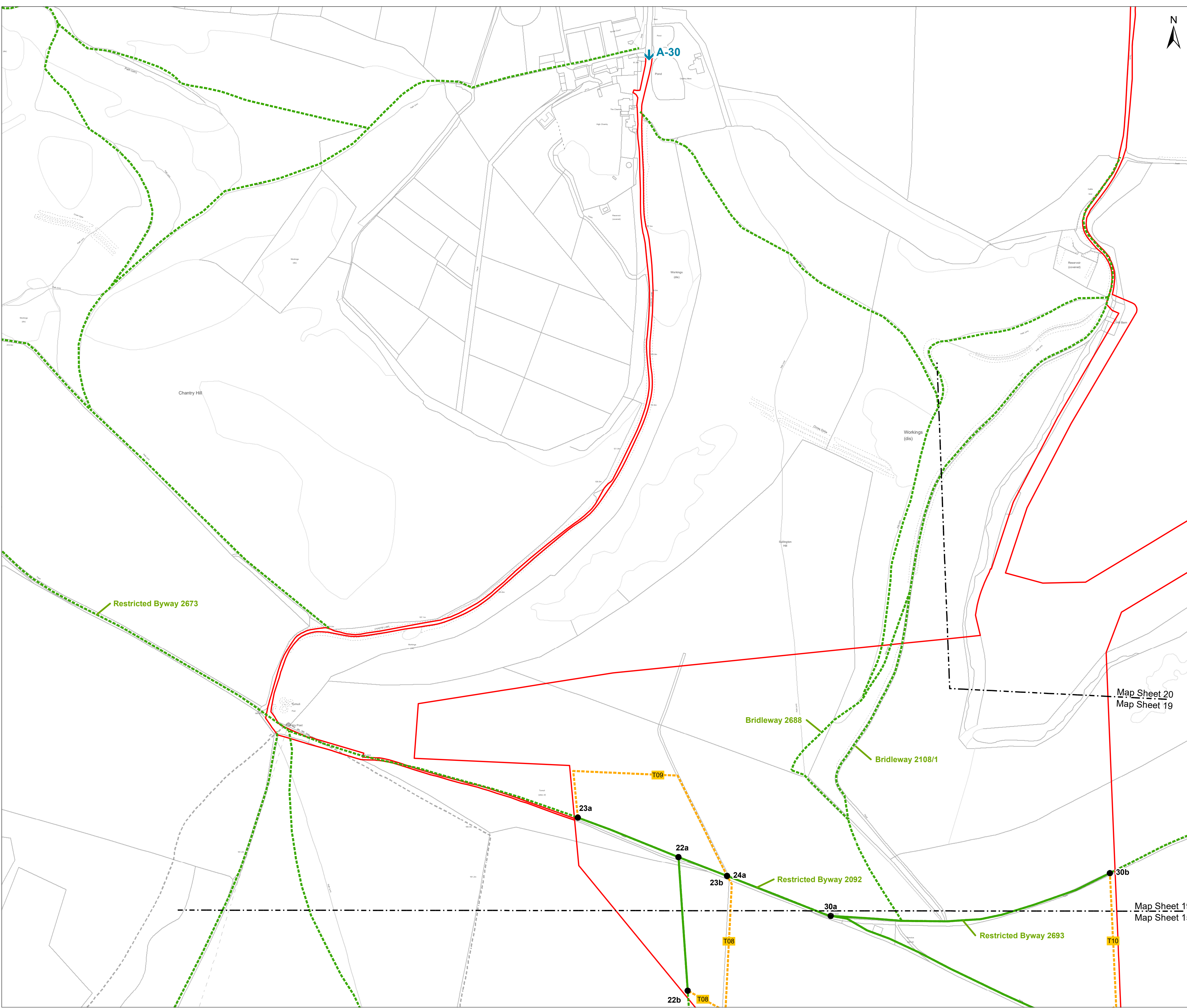
Company: WOOD	Drawn By: IM	Chk/Aprvd: SN	Drawn Date: 01-Aug-23	Status: FOR USE
------------------	-----------------	------------------	--------------------------	--------------------



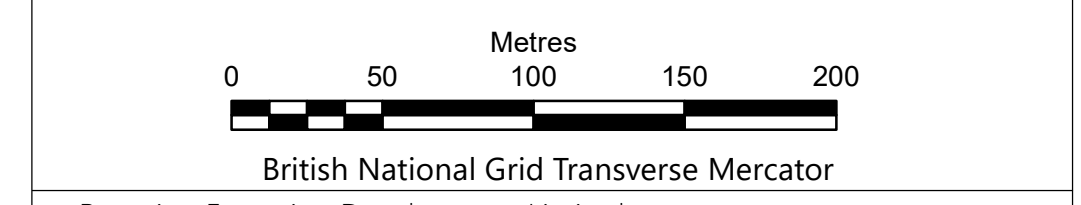
Key

- Development Consent Order Limits
- 01a PROW Diversion/Closure start & finish
- Public Right of Way
- Temporary Public Right of Way closure
- Indicative Public Right of Way Diversion (short term)
- Indicative Public Right of Way Diversion (whole-project)
- AA AB Streetworks
- Access from Public Highway

A-01



Due to scaling, some narrow areas (i.e. existing tracks) within the red line boundary may appear as a single/solid red line on the map.
Scale is 1:2,500 when printed at A1 (native page size)



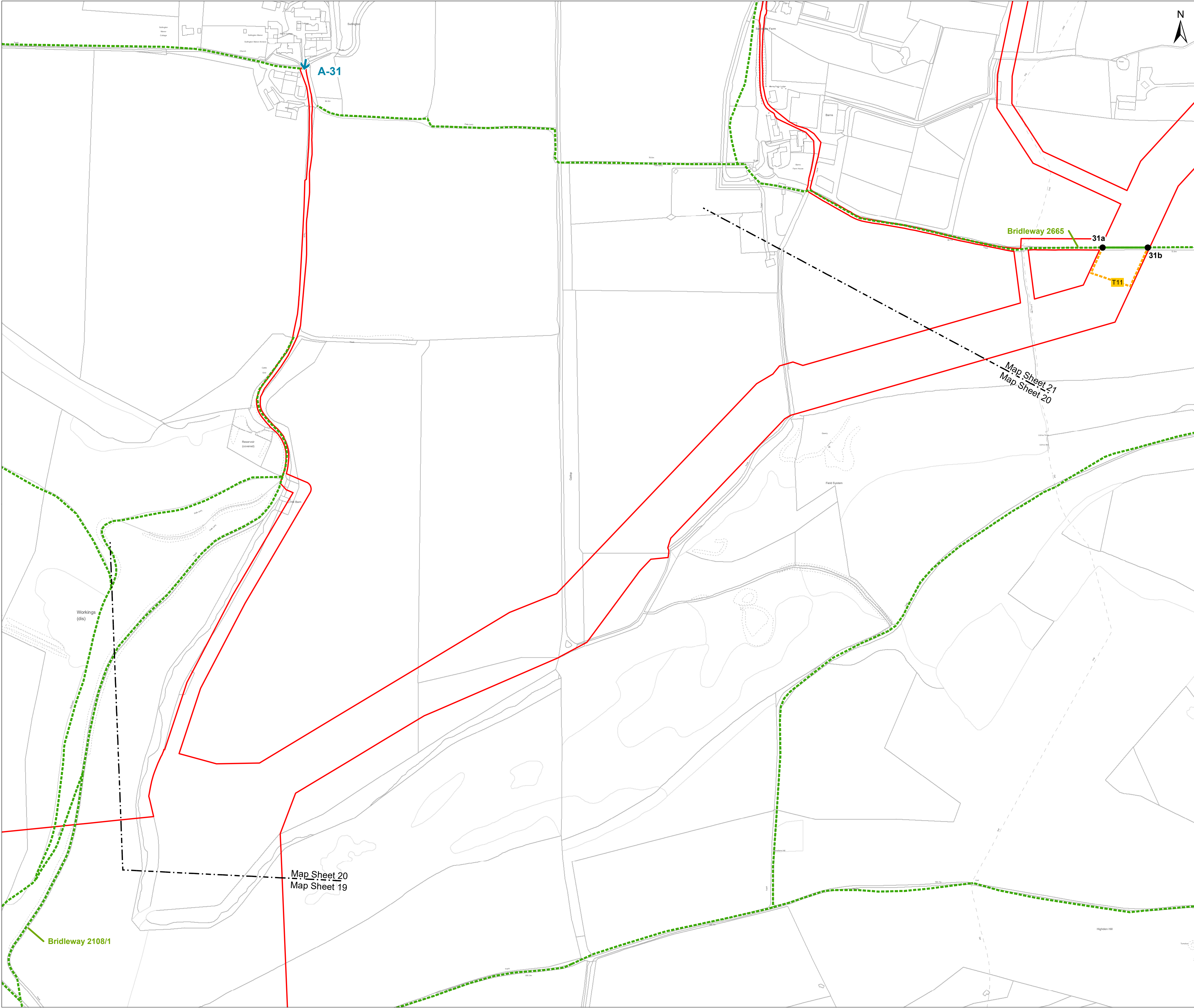
Rampion Extension Development Limited

Rampion 2 Offshore Wind Farm
Access, Rights of way and Streets Plan
Sheet 19

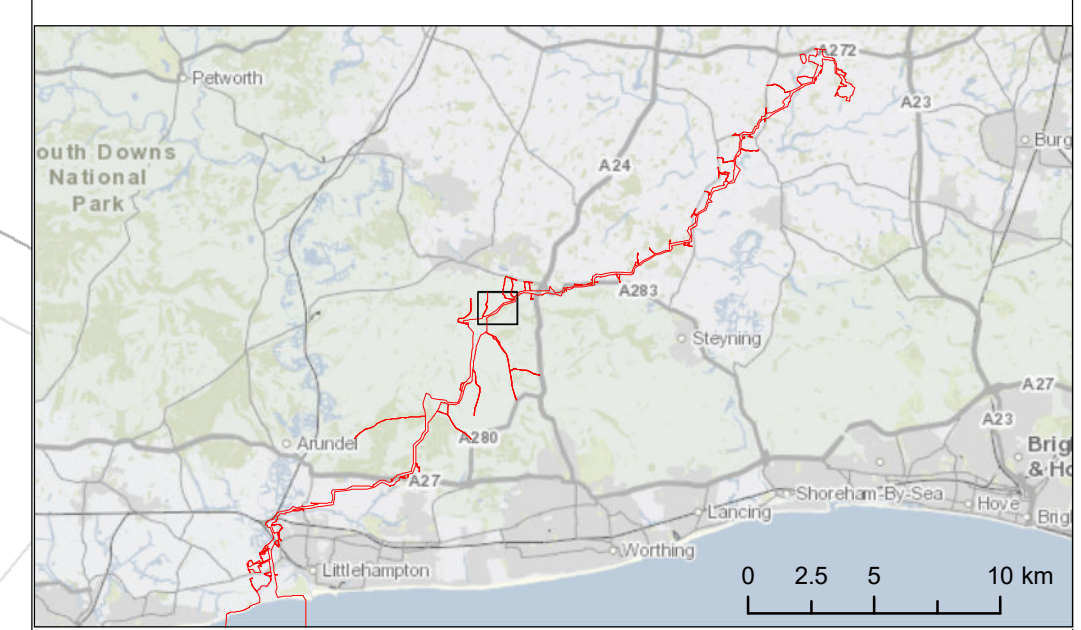
APFP Regulations: 5 (2) (k)
Application Document Reference: 2.5

System Identifier: 42285-WOOD-CO-ON-PN-MD-0028	Version: 4.0
---	-----------------

Company: WOOD	Drawn By: IM	Chk/Aprvd: SN	Drawn Date: 01-Aug-23	Status: FOR USE
------------------	-----------------	------------------	--------------------------	--------------------

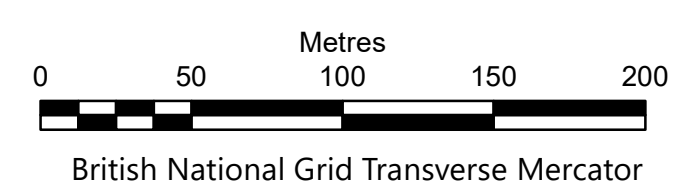


- Key**
- Development Consent Order Limits
 - 01a PROW Diversion/Closure start & finish
 - Public Right of Way
 - Temporary Public Right of Way closure
 - T02 Indicative Public Right of Way Diversion (short term)
 - T03 Indicative Public Right of Way Diversion (whole-project)
 - Streetworks
 - Access from Public Highway
 - A-01



Due to scaling, some narrow areas (i.e. existing tracks) within the red line boundary may appear as a single/solid red line on the map.

Scale is 1:2,500 when printed at A1 (native page size)



British National Grid Transverse Mercator



Rampion 2 Offshore Wind Farm
 Access, Rights of way and Streets Plan
 Sheet 20

APFP Regulations: 5 (2) (k)
 Application Document Reference: 2.5

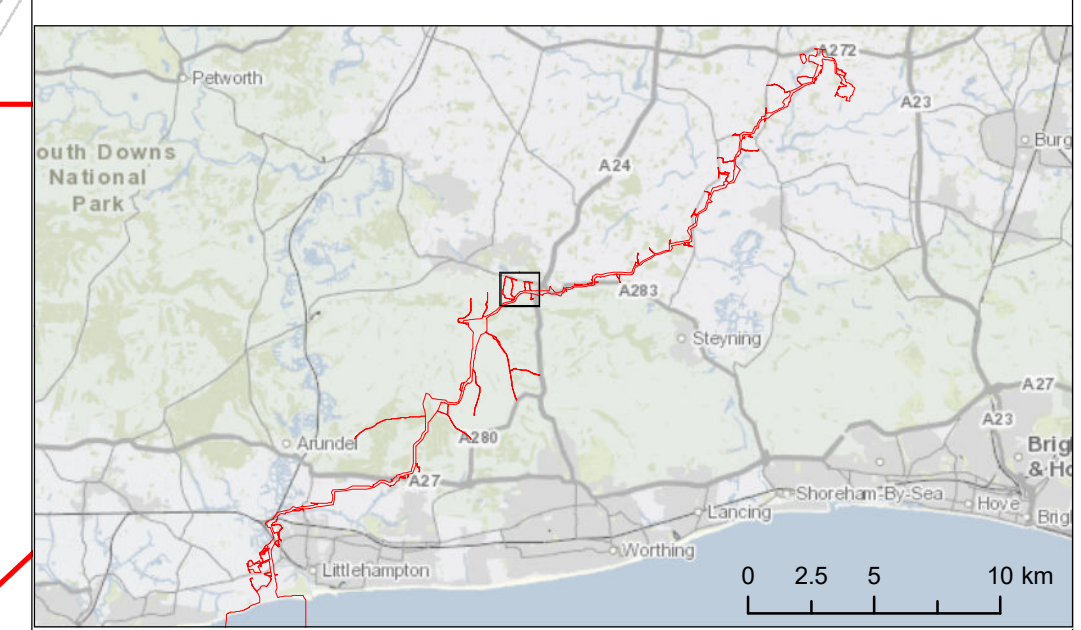
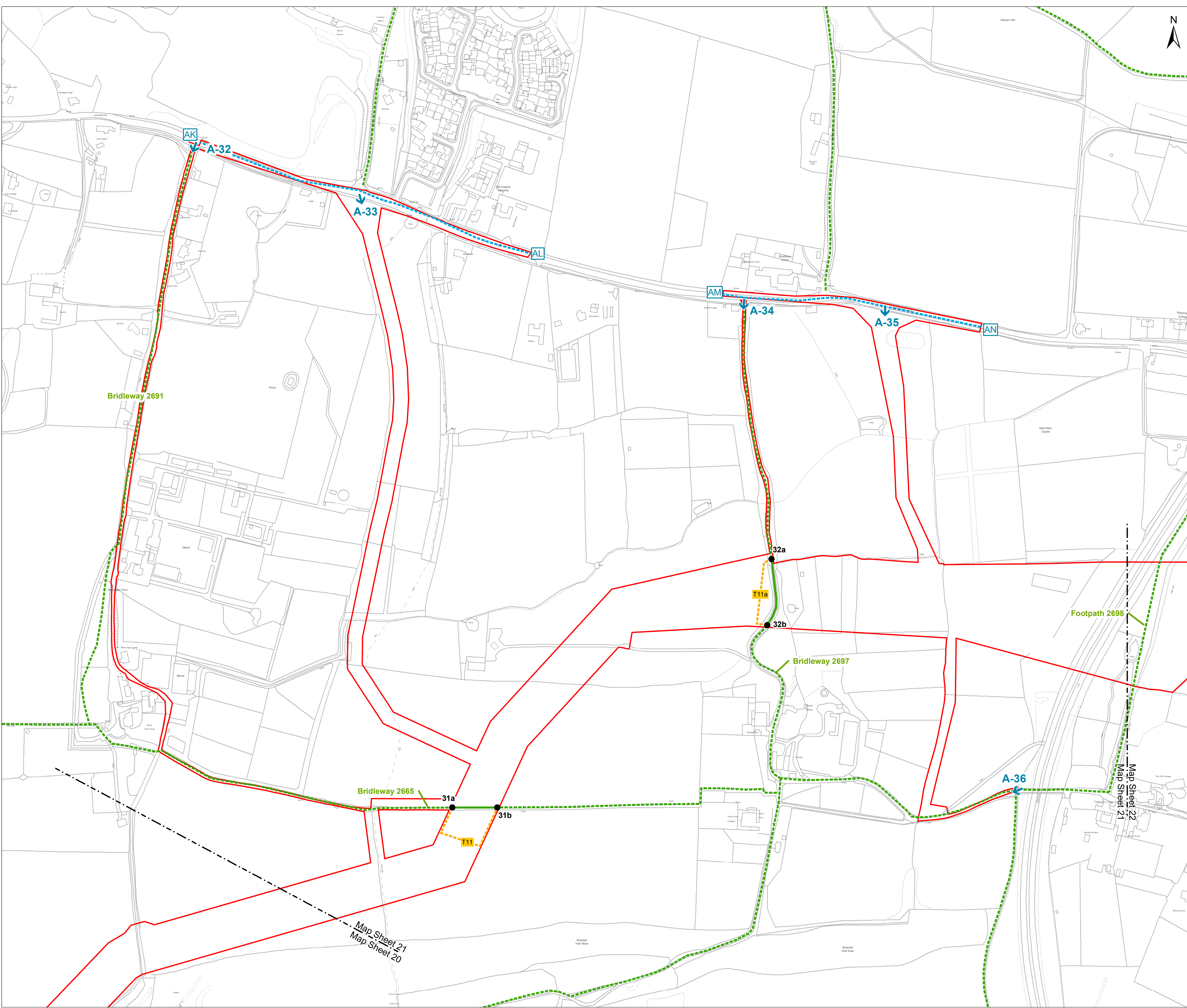
System Identifier: 42285-WOOD-CO-ON-PN-MD-0028	Version: 4.0
---	-----------------

Company: WOOD	Drawn By: IM	Chk/Prvd: SN	Drawn Date: 01-Aug-23	Status: FOR USE
------------------	-----------------	-----------------	--------------------------	--------------------

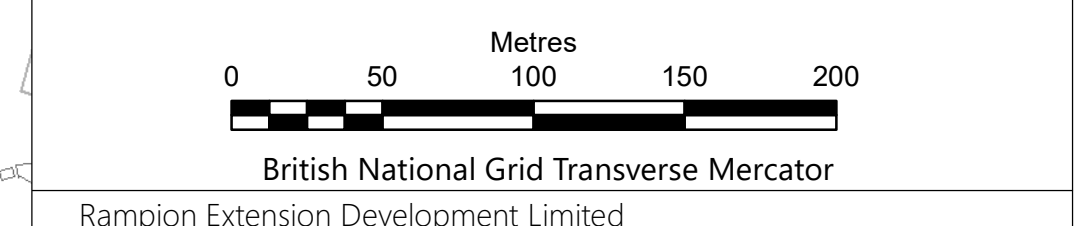


Key

- Development Consent Order Limits
- 01a PROW Diversion/Closure start & finish
- Public Right of Way
- Temporary Public Right of Way closure
- Indicative Public Right of Way Diversion (short term)
- Indicative Public Right of Way Diversion (whole-project)
- Streetworks
- Access from Public Highway



Due to scaling, some narrow areas (i.e. existing tracks) within the red line boundary may appear as a single/solid red line on the map.
 Scale is 1:2,500 when printed at A1 (native page size)

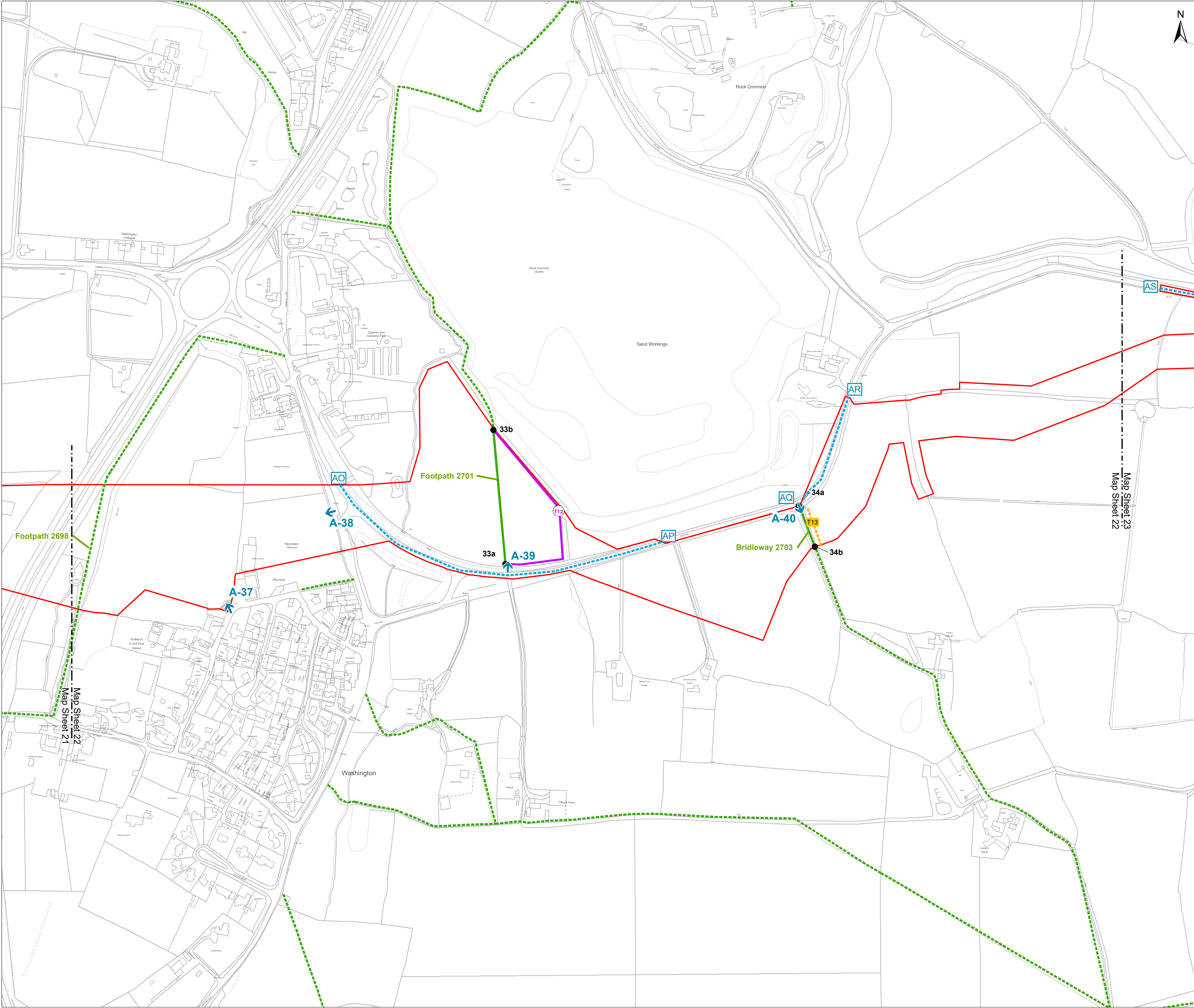


Rampion Extension Development Limited

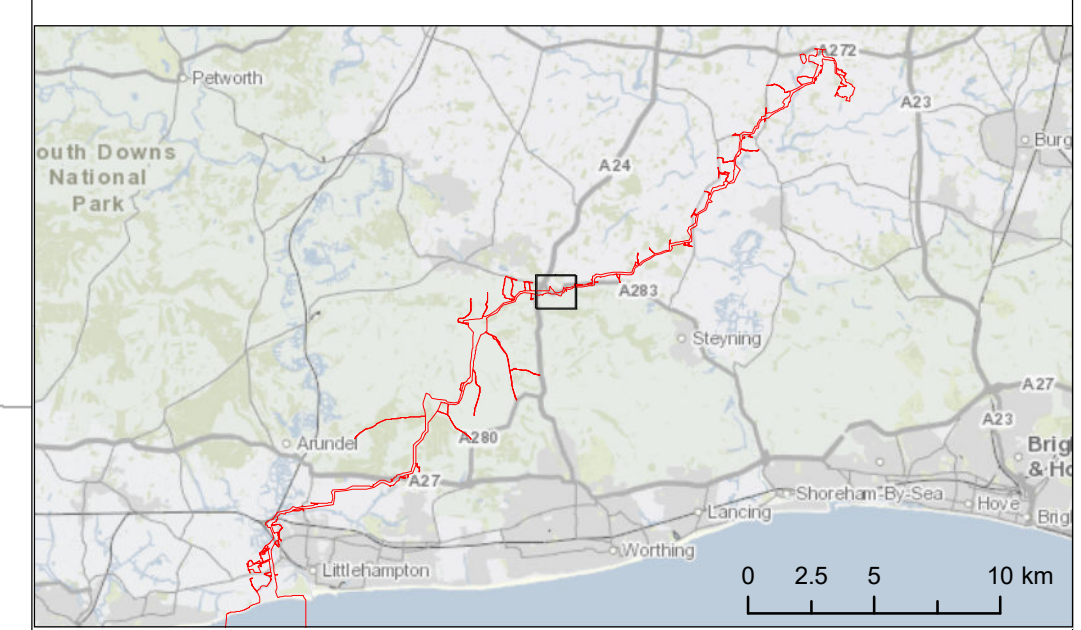
Rampion 2 Offshore Wind Farm
 Access, Rights of way and Streets Plan
 Sheet 21

APFP Regulations: 5 (2) (k)
 Application Document Reference: 2.5

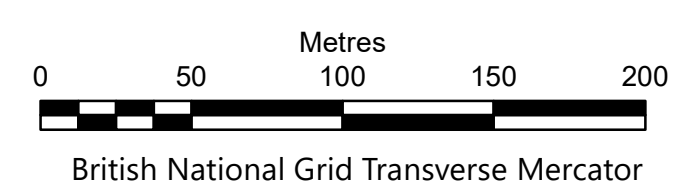
System Identifier: 42285-WOOD-CO-ON-PN-MD-0028				Version: 4.0
Company: WOOD	Drawn By: IM	Chk/Aprvd: SN	Drawn Date: 01-Aug-23	Status: FOR USE



- Key**
- Development Consent Order Limits
 - PROW Diversion/Closure start & finish
 - Public Right of Way
 - Temporary Public Right of Way closure
 - Indicative Public Right of Way Diversion (short term)
 - Indicative Public Right of Way Diversion (whole-project)
 - Streetworks
 - Access from Public Highway



Due to scaling, some narrow areas (i.e. existing tracks) within the red line boundary may appear as a single/solid red line on the map.
Scale is 1:2,500 when printed at A1 (native page size)

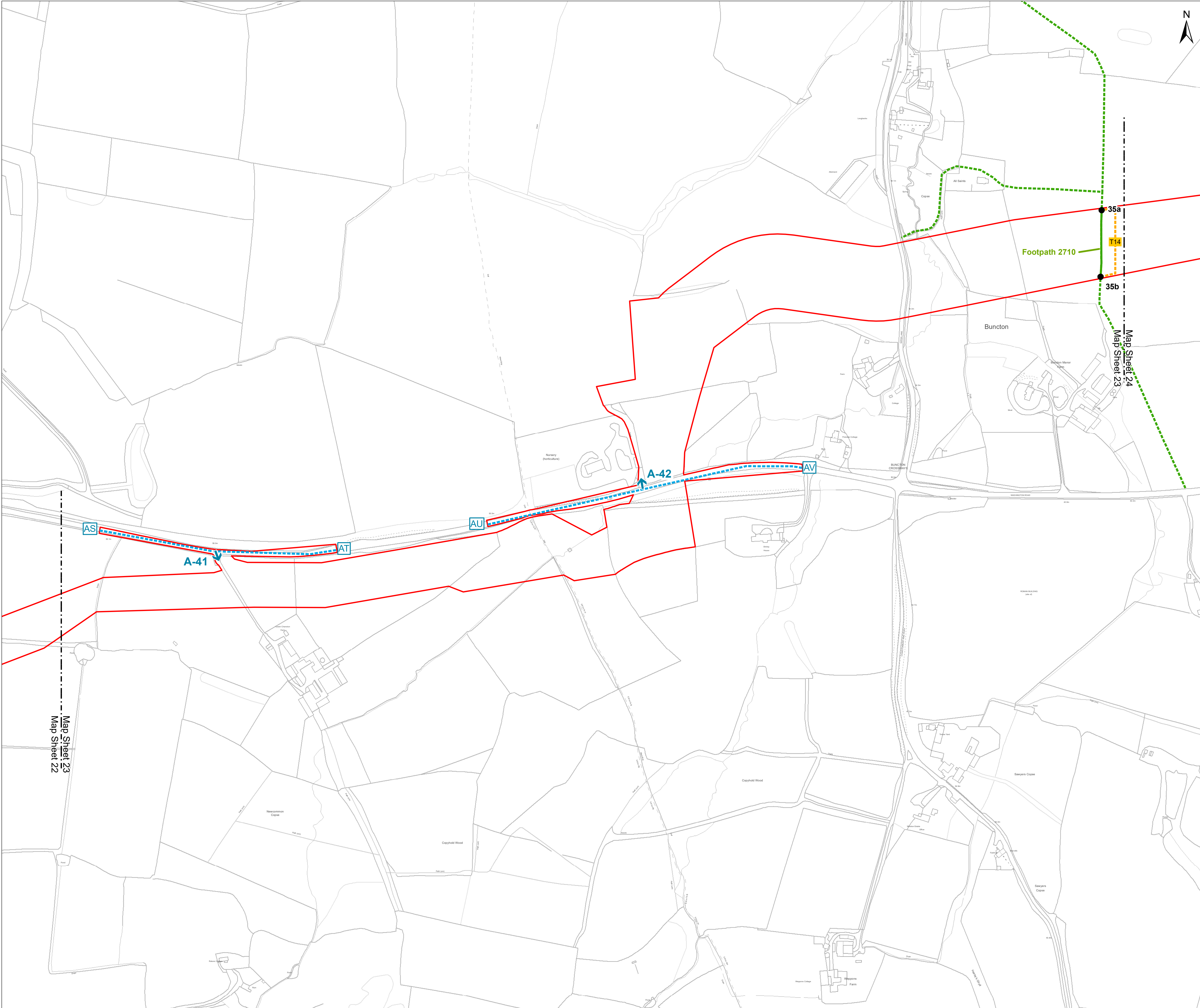


Rampion 2 Offshore Wind Farm
Access, Rights of way and Streets Plan
Sheet 22

APFP Regulations: 5 (2) (k)
Application Document Reference: 2.5

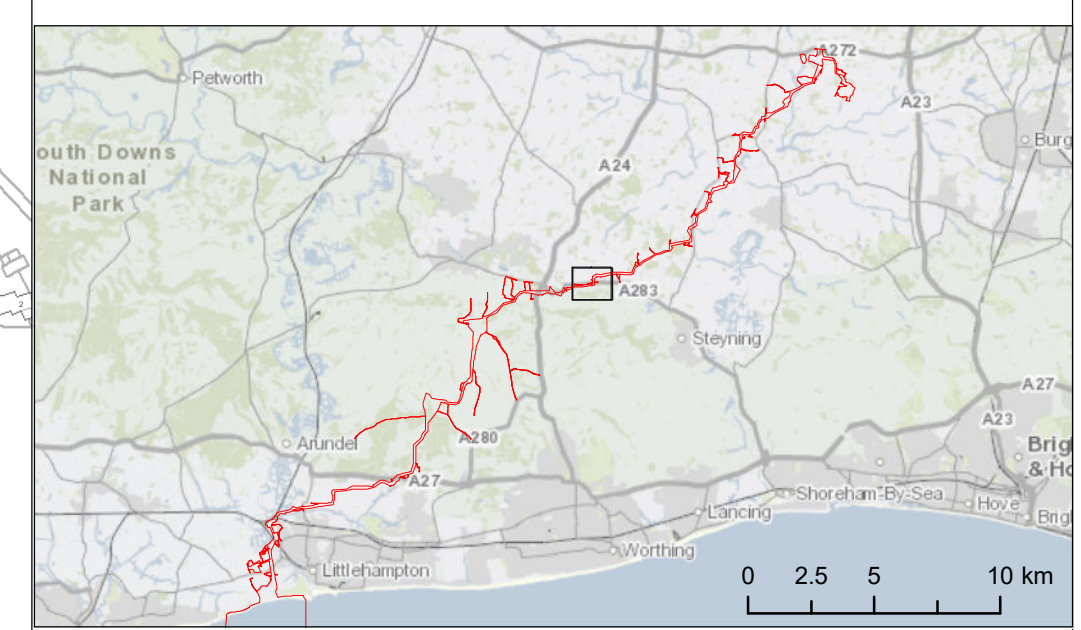
System Identifier: 42285-WOOD-CO-ON-PN-MD-0028	Version: 4.0
---	-----------------

Company: WOOD	Drawn By: IM	Chk/Aprvd: SN	Drawn Date: 01-Aug-23	Status: FOR USE
------------------	-----------------	------------------	--------------------------	--------------------



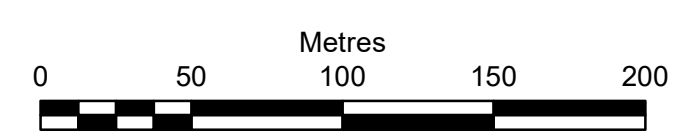
Key

- Development Consent Order Limits
- 01a PROW Diversion/Closure start & finish
- Public Right of Way
- Temporary Public Right of Way closure
- T02 Indicative Public Right of Way Diversion (short term)
- T03 Indicative Public Right of Way Diversion (whole-project)
- Streetworks
- Access from Public Highway



Due to scaling, some narrow areas (i.e. existing tracks) within the red line boundary may appear as a single/solid red line on the map.

Scale is 1:2,500 when printed at A1 (native page size)



British National Grid Transverse Mercator

Rampion Extension Development Limited

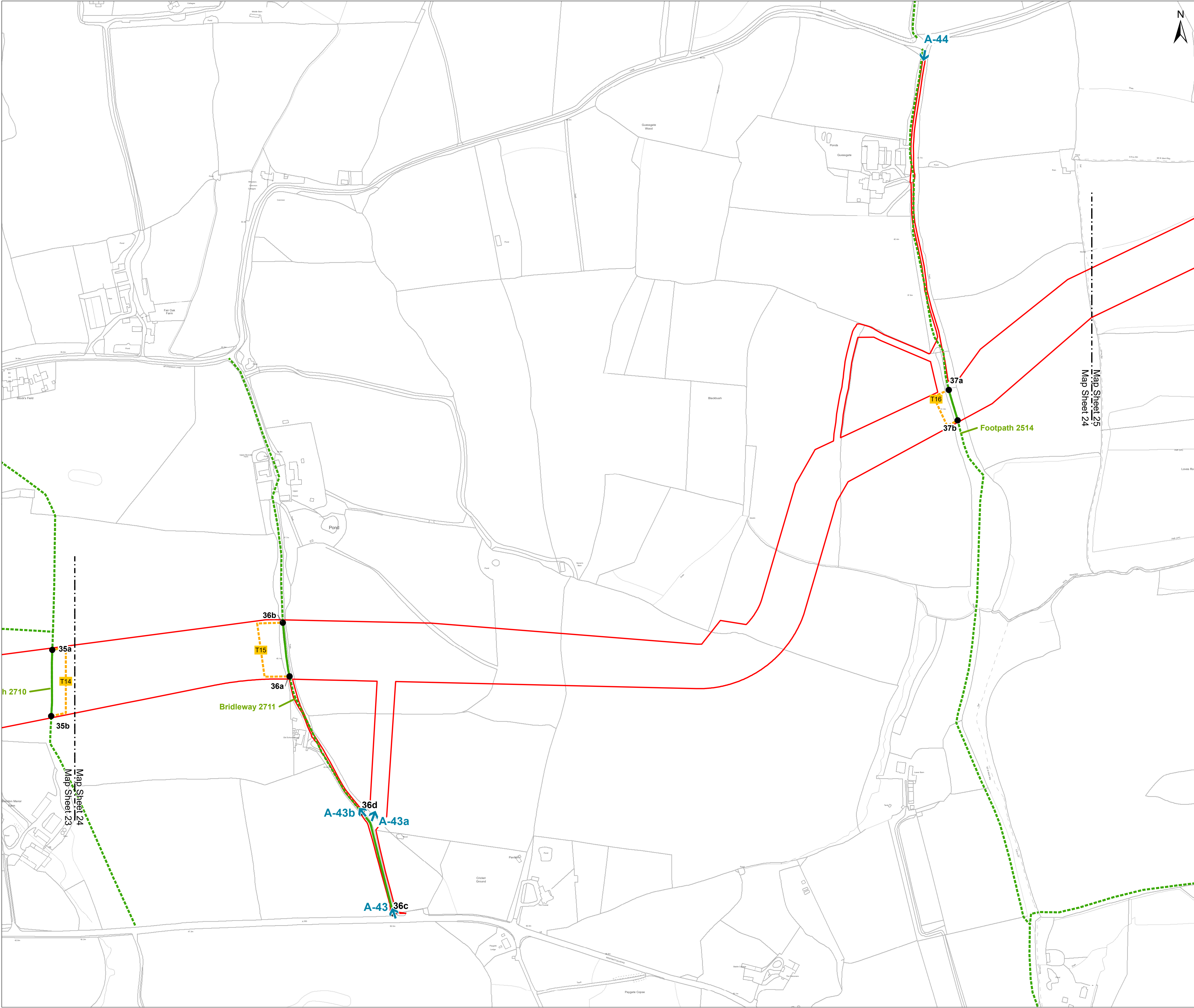


Rampion 2 Offshore Wind Farm
Access, Rights of way and Streets Plan
Sheet 23

APFP Regulations: 5 (2) (k)
Application Document Reference: 2.5

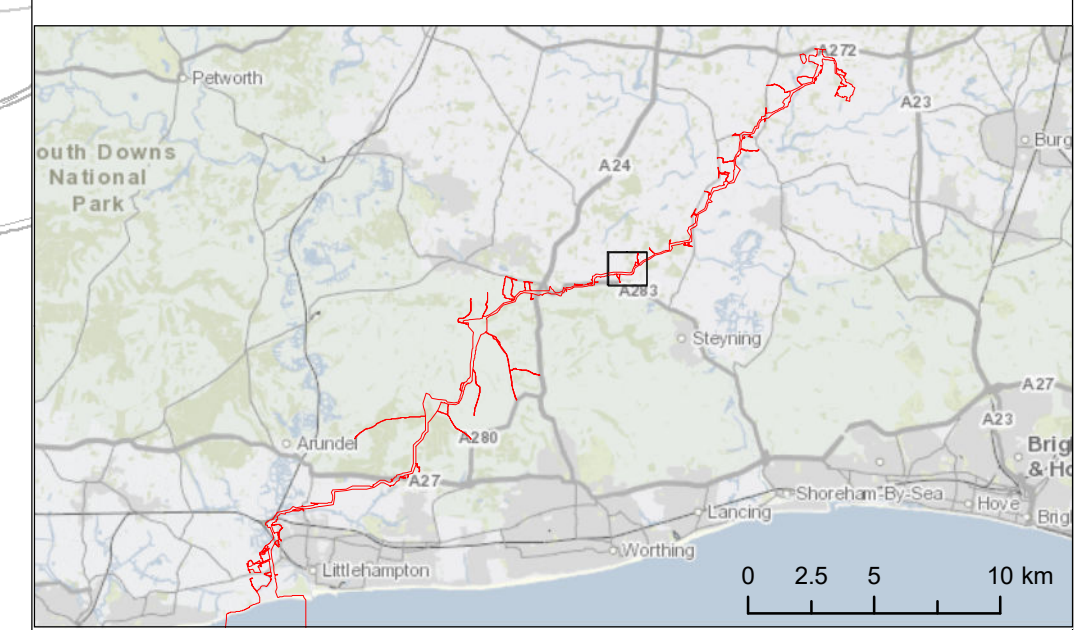
System Identifier: 42285-WOOD-CO-ON-PN-MD-0028	Version: 4.0
---	-----------------

Company: WOOD	Drawn By: IM	Chk/Aprvd: SN	Drawn Date: 01-Aug-23	Status: FOR USE
------------------	-----------------	------------------	--------------------------	--------------------

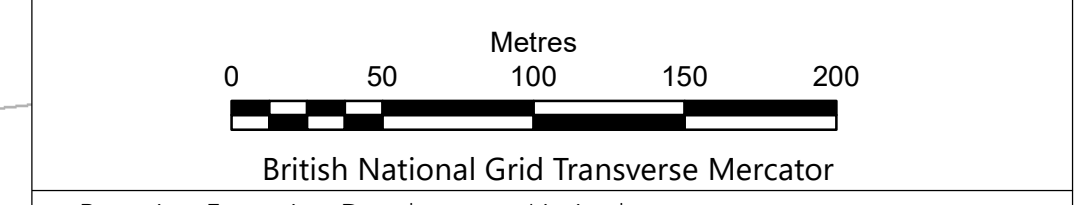


Key

- Development Consent Order Limits
- 01a PROW Diversion/Closure start & finish
- Public Right of Way
- Temporary Public Right of Way closure
- Indicative Public Right of Way Diversion (short term)
- Indicative Public Right of Way Diversion (whole-project)
- Streetworks
- Access from Public Highway



Due to scaling, some narrow areas (i.e. existing tracks) within the red line boundary may appear as a single/solid red line on the map.
Scale is 1:2,500 when printed at A1 (native page size)



Rampion Extension Development Limited

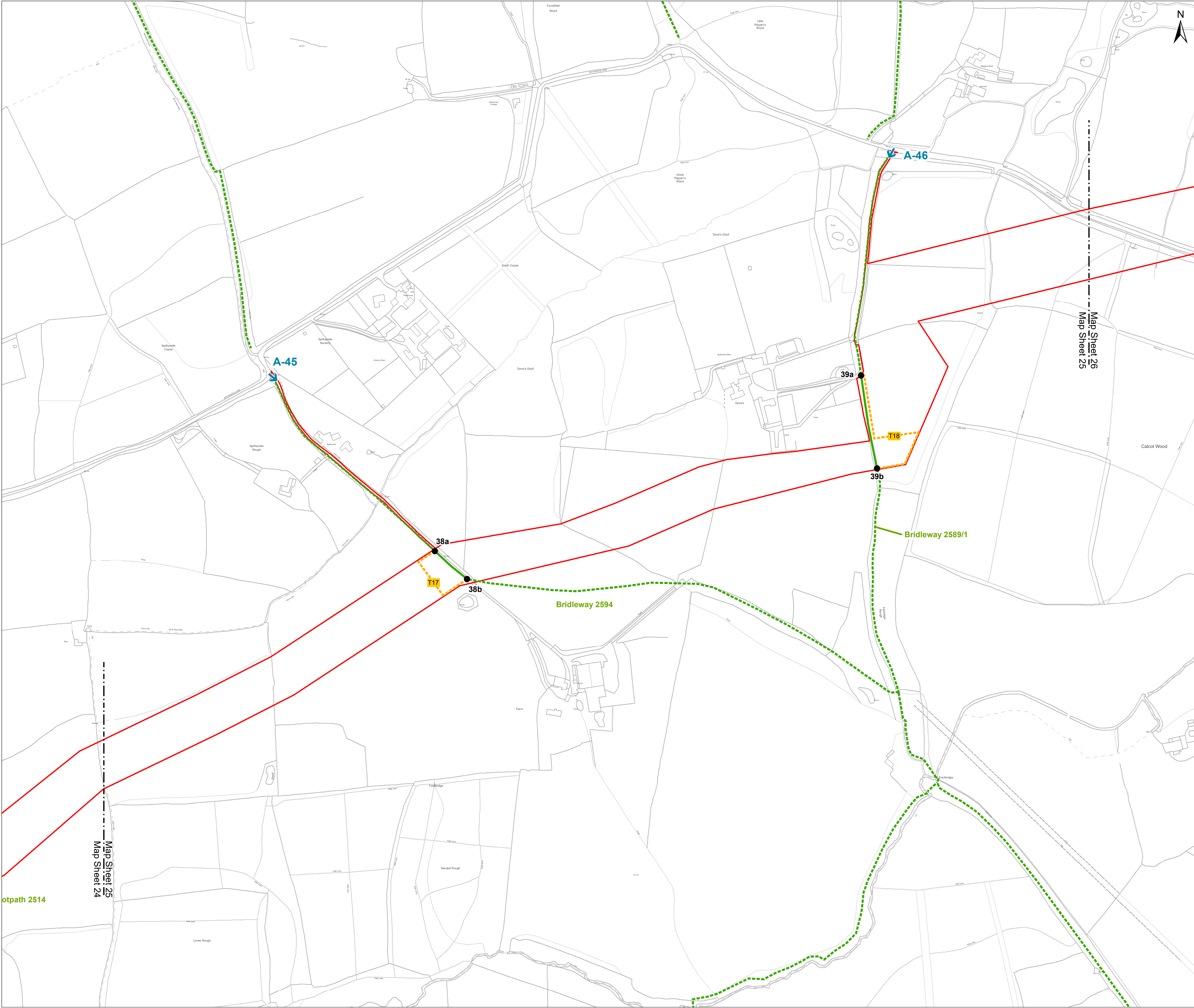


Rampion 2 Offshore Wind Farm
Access, Rights of way and Streets Plan
Sheet 24

APFP Regulations: 5 (2) (k)
Application Document Reference: 2.5

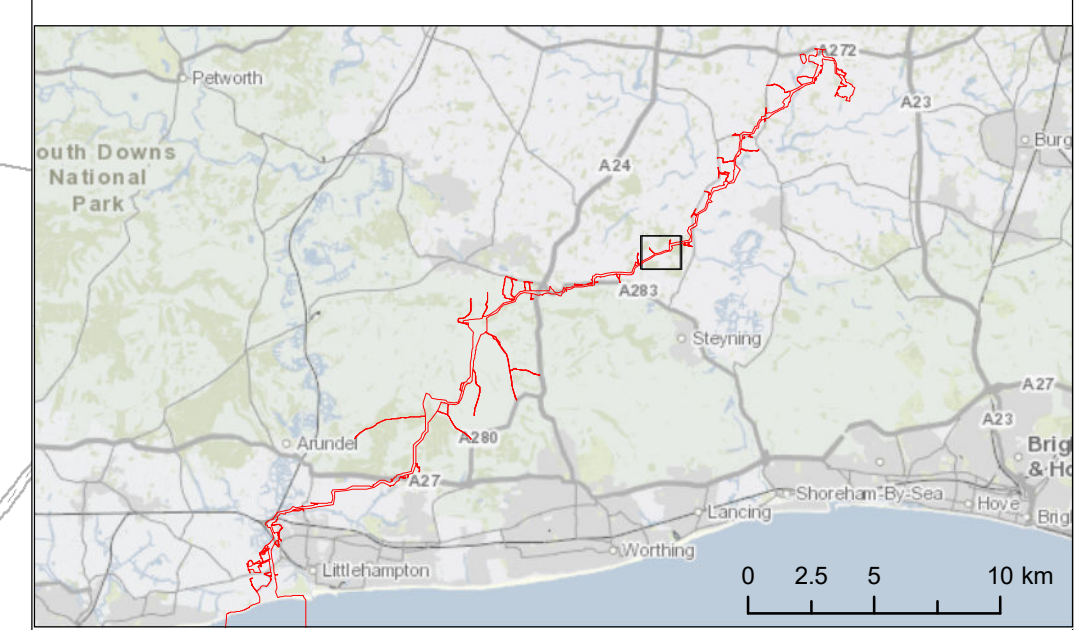
System Identifier: 42285-WOOD-CO-ON-PN-MD-0028	Version: 4.0
---	-----------------

Company: WOOD	Drawn By: IM	Chk/Aprvd: SN	Drawn Date: 01-Aug-23	Status: FOR USE
------------------	-----------------	------------------	--------------------------	--------------------



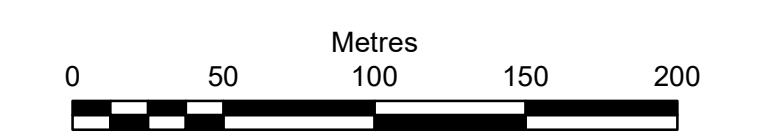
Key

- Development Consent Order Limits
- 01a PROW Diversion/Closure start & finish
- Public Right of Way
- Temporary Public Right of Way closure
- T02 Indicative Public Right of Way Diversion (short term)
- T03 Indicative Public Right of Way Diversion (whole-project)
- AA Streetworks
- Access from Public Highway
- A-01



Due to scaling, some narrow areas (i.e. existing tracks) within the red line boundary may appear as a single/solid red line on the map.

Scale is 1:2,500 when printed at A1 (native page size)



British National Grid Transverse Mercator

Rampion Extension Development Limited

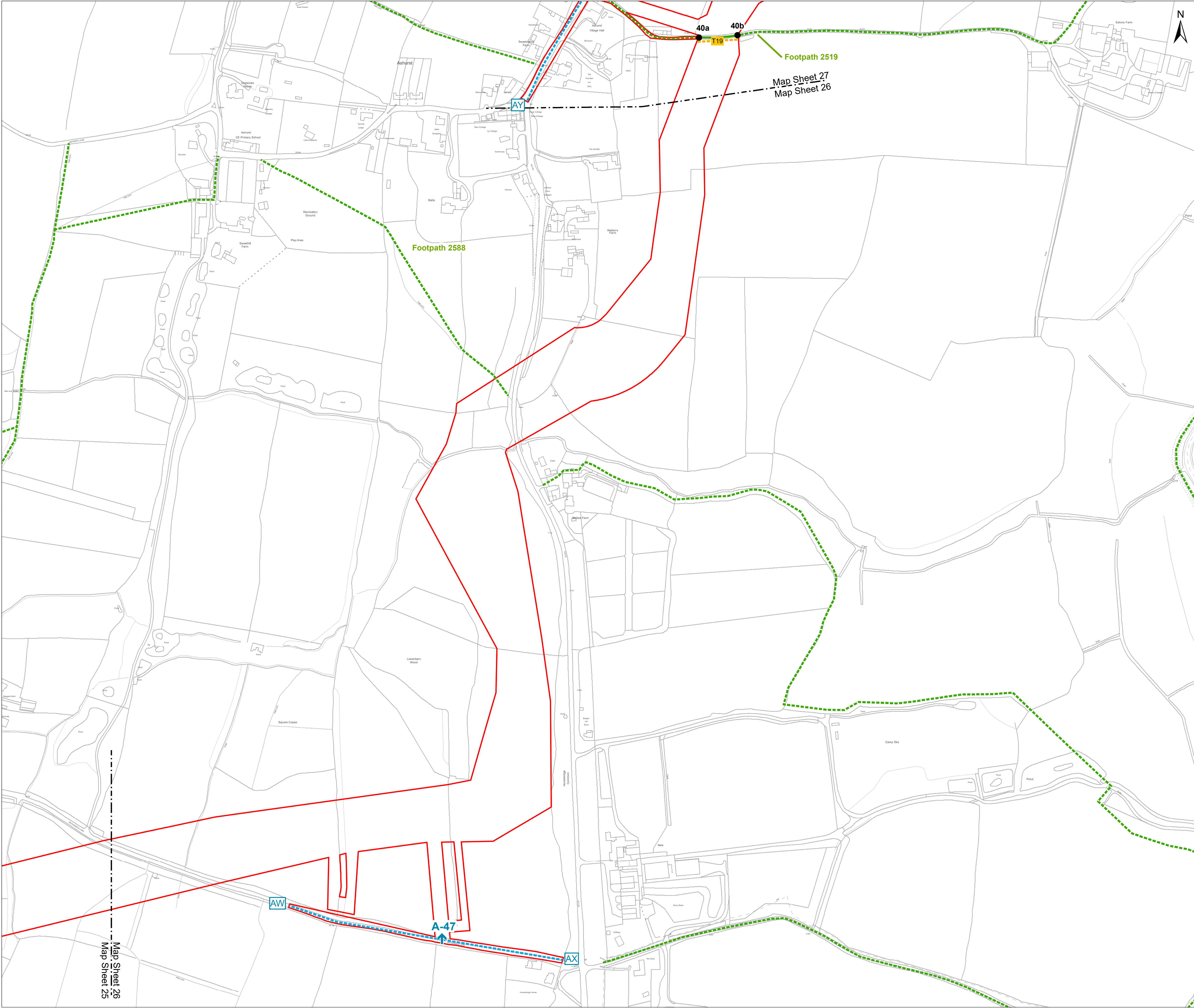


Rampion 2 Offshore Wind Farm
Access, Rights of way and Streets Plan
Sheet 25

APFP Regulations: 5 (2) (k)
Application Document Reference: 2.5

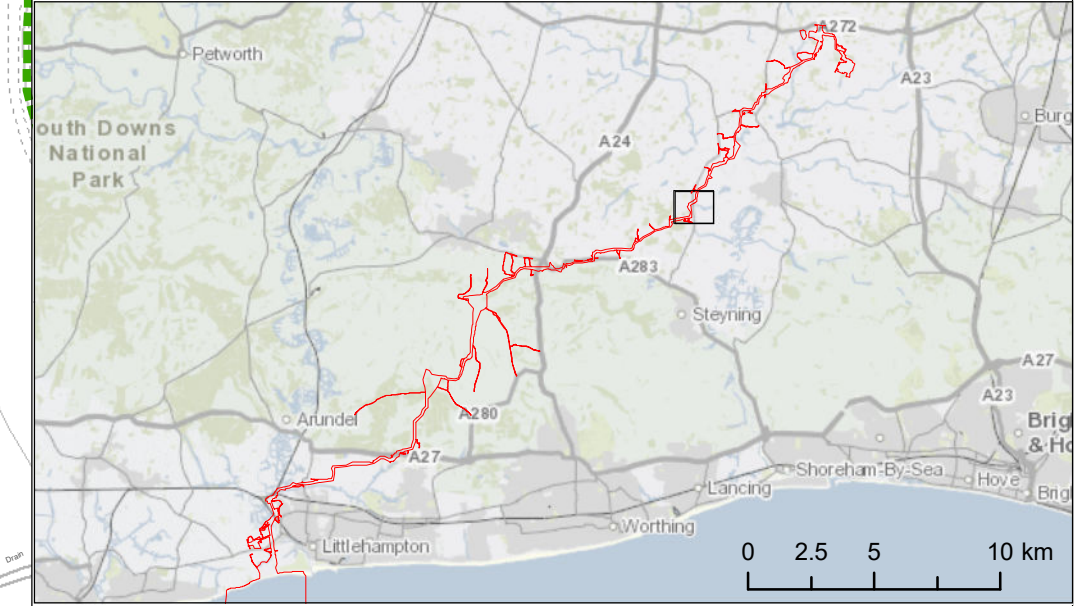
System Identifier: 42285-WOOD-CO-ON-PN-MD-0028	Version: 4.0
---	-----------------

Company: WOOD	Drawn By: IM	Chk/Aprvd: SN	Drawn Date: 01-Aug-23	Status: FOR USE
------------------	-----------------	------------------	--------------------------	--------------------

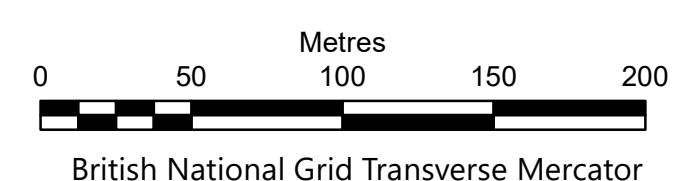


Key

- Development Consent Order Limits
- 01a PROW Diversion/Closure start & finish
- Public Right of Way
- Temporary Public Right of Way closure
- 102 Indicative Public Right of Way Diversion (short term)
- 103 Indicative Public Right of Way Diversion (whole-project)
- AA AB Streetworks
- ↑ A-01 Access from Public Highway



Due to scaling, some narrow areas (i.e. existing tracks) within the red line boundary may appear as a single/solid red line on the map.
Scale is 1:2,500 when printed at A1 (native page size)



British National Grid Transverse Mercator
Rampion Extension Development Limited



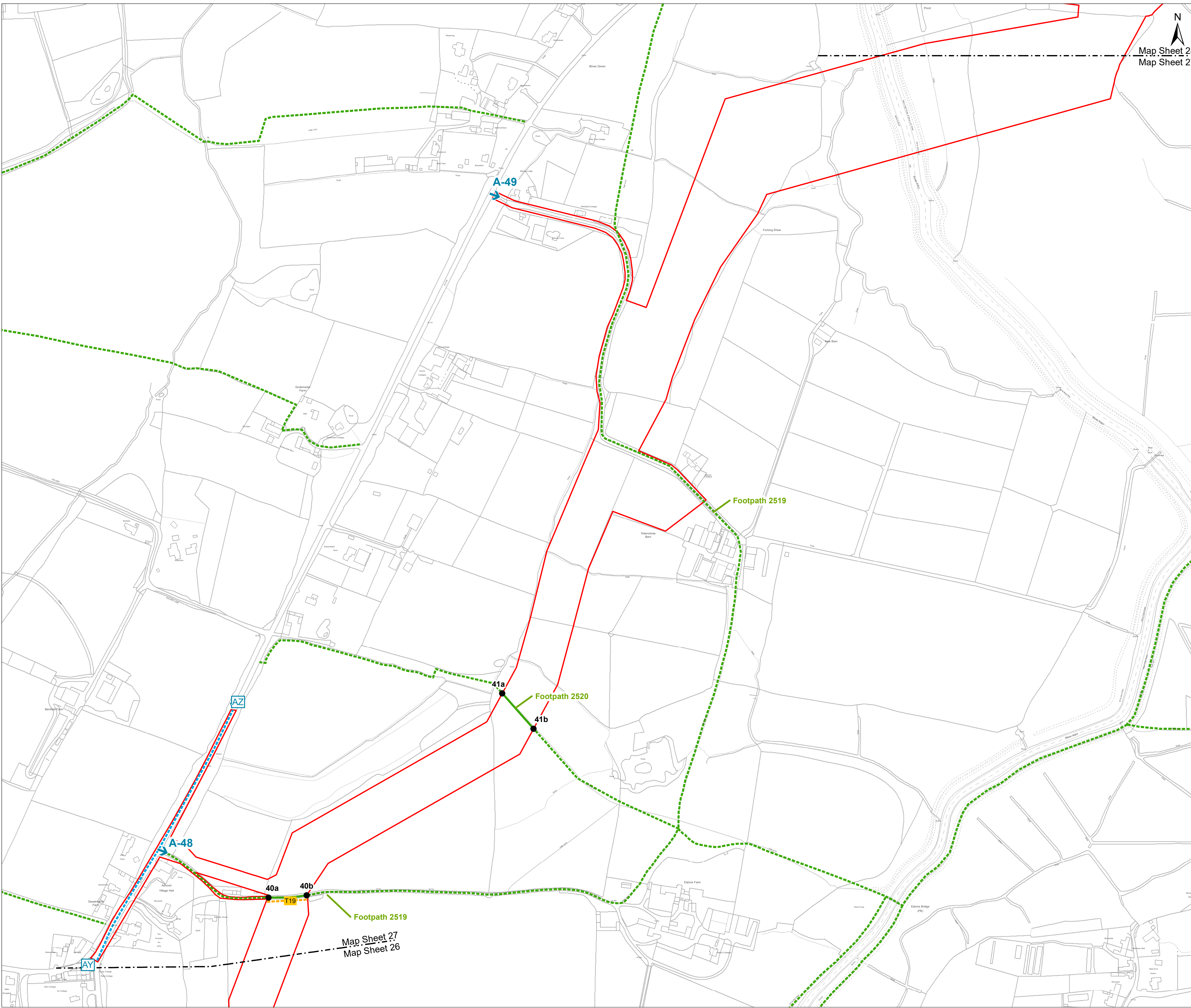
Rampion 2 Offshore Wind Farm
Access, Rights of way and Streets Plan
Sheet 26

APFP Regulations: 5 (2) (k)
Application Document Reference: 2.5

System Identifier: 42285-WOOD-CO-ON-PN-MD-0028
Version: 4.0

Company:	Drawn By:	Chk/Aprvd:	Drawn Date:	Status:
WOOD	IM	SN	01-Aug-23	FOR USE

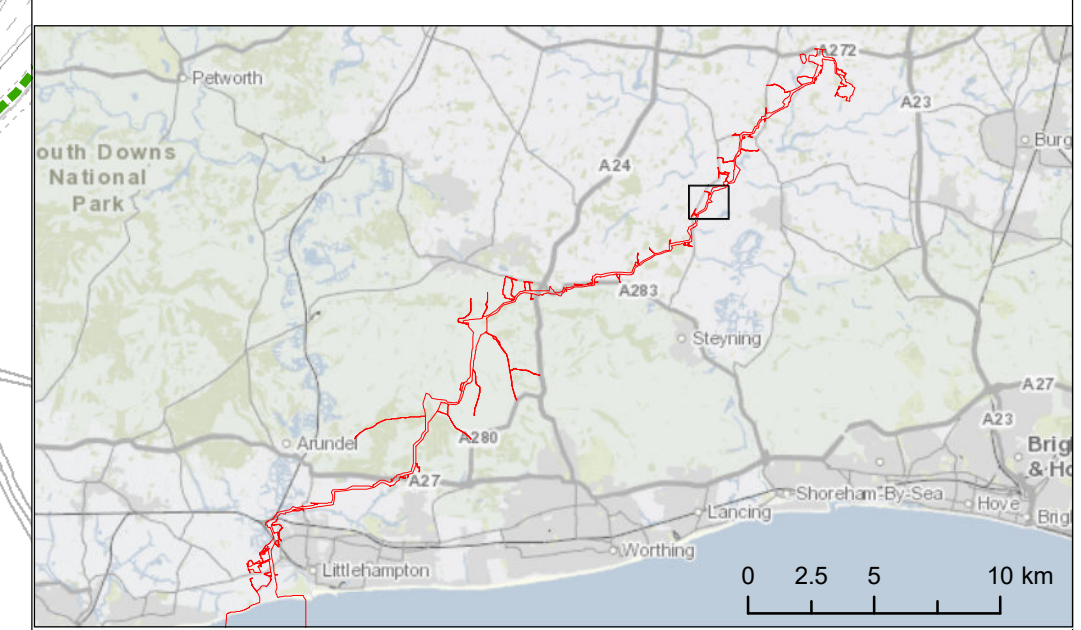
Map Sheet 26
Map Sheet 25



Map Sheet 28
Map Sheet 27

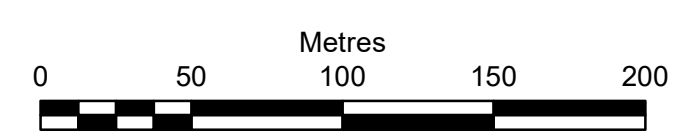
Key

- Development Consent Order Limits
- 01a PROW Diversion/Closure start & finish
- Public Right of Way
- Temporary Public Right of Way closure
- Indicative Public Right of Way Diversion (short term)
- Indicative Public Right of Way Diversion (whole-project)
- Streetworks
- Access from Public Highway



Due to scaling, some narrow areas (i.e. existing tracks) within the red line boundary may appear as a single/solid red line on the map.

Scale is 1:2,500 when printed at A1 (native page size)



British National Grid Transverse Mercator

Rampion Extension Development Limited

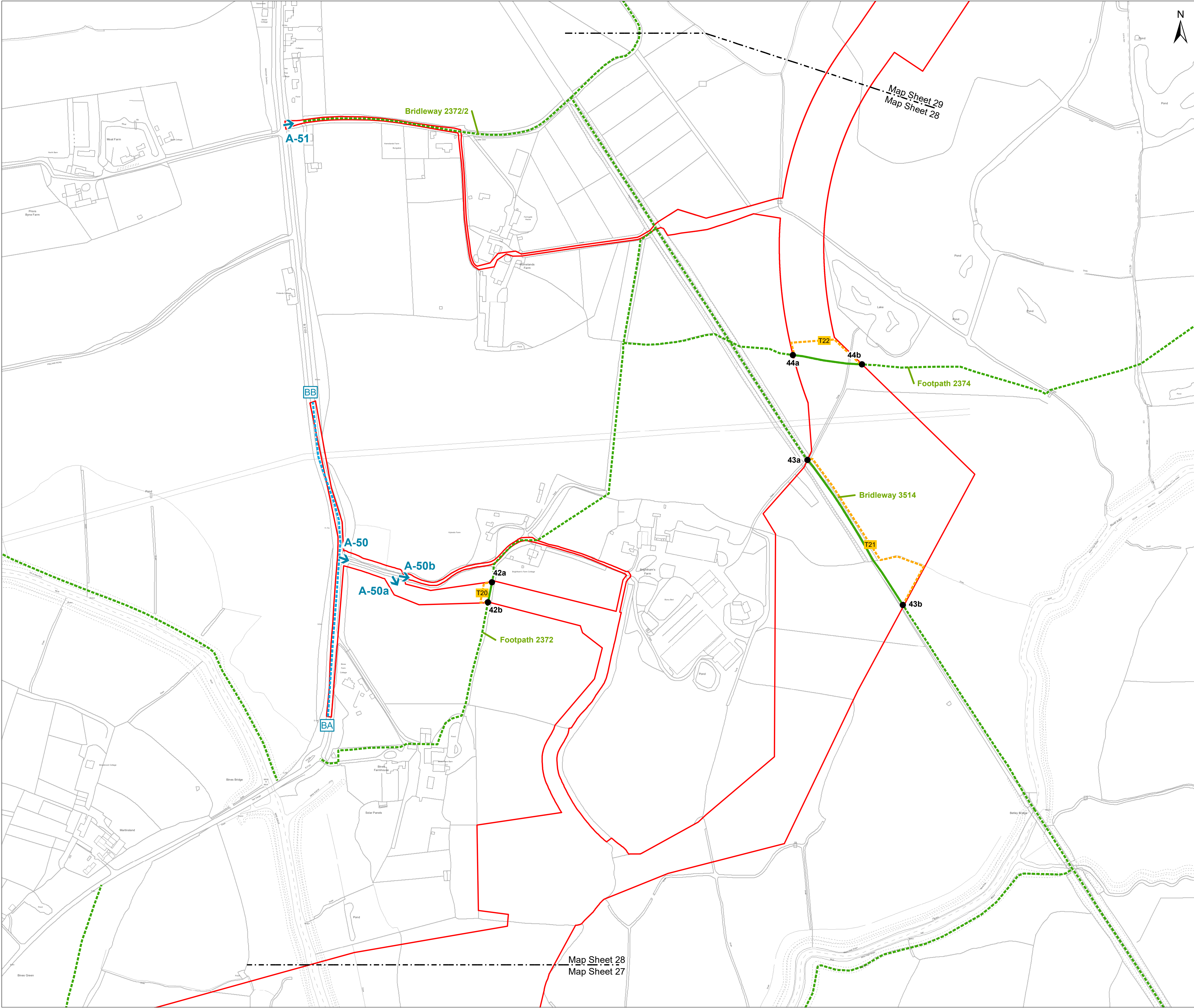


Rampion 2 Offshore Wind Farm
Access, Rights of way and Streets Plan
Sheet 27

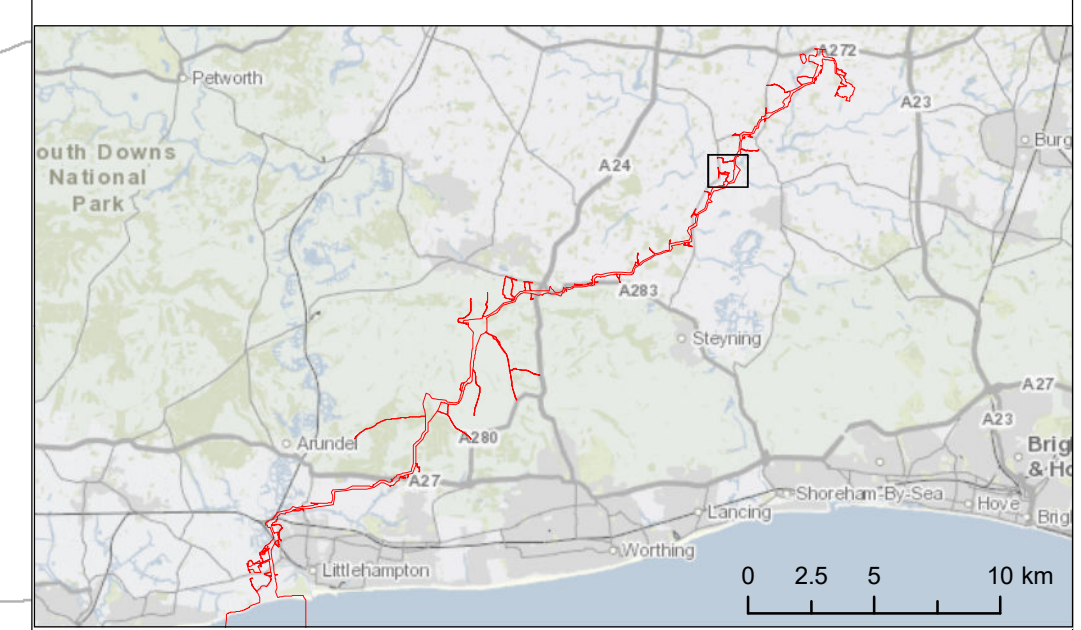
APFP Regulations: 5 (2) (k)
Application Document Reference: 2.5

System Identifier: 42285-WOOD-CO-ON-PN-MD-0028	Version: 4.0
---	-----------------

Company: WOOD	Drawn By: IM	Chk/Aprvd: SN	Drawn Date: 01-Aug-23	Status: FOR USE
------------------	-----------------	------------------	--------------------------	--------------------

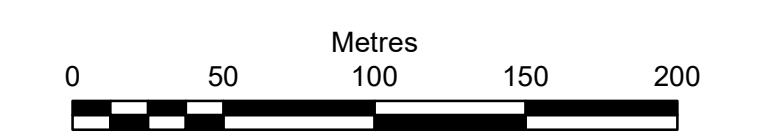


- Key**
- Development Consent Order Limits
 - 01a PROW Diversion/Closure start & finish
 - Public Right of Way
 - Temporary Public Right of Way closure
 - T02 Indicative Public Right of Way Diversion (short term)
 - T03 Indicative Public Right of Way Diversion (whole-project)
 - AA AB Streetworks
 - Access from Public Highway
 - A-01



Due to scaling, some narrow areas (i.e. existing tracks) within the red line boundary may appear as a single/solid red line on the map.

Scale is 1:2,500 when printed at A1 (native page size)



British National Grid Transverse Mercator

Rampion Extension Development Limited

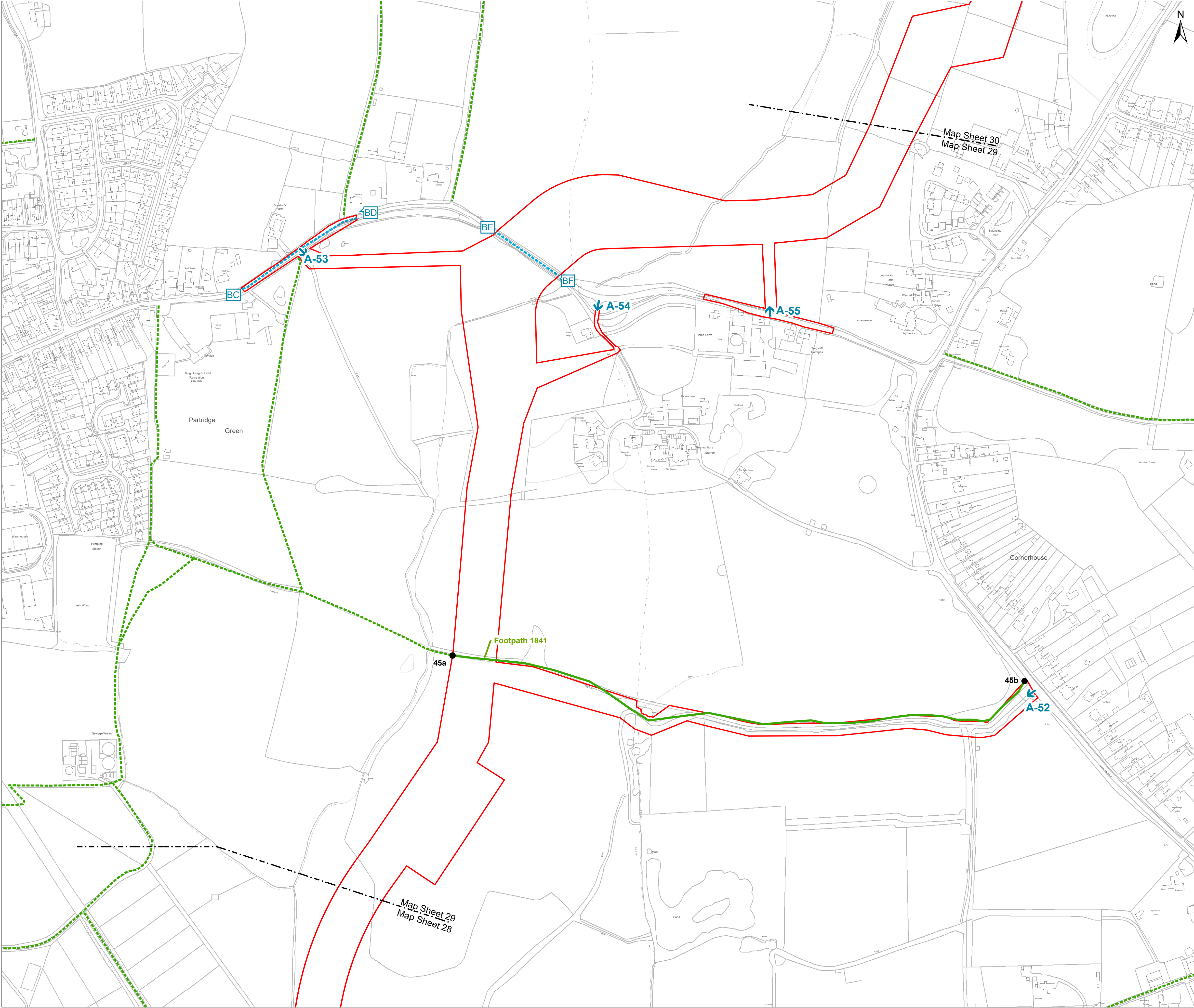


Rampion 2 Offshore Wind Farm
Access, Rights of way and Streets Plan
Sheet 28

APFP Regulations: 5 (2) (k)
Application Document Reference: 2.5

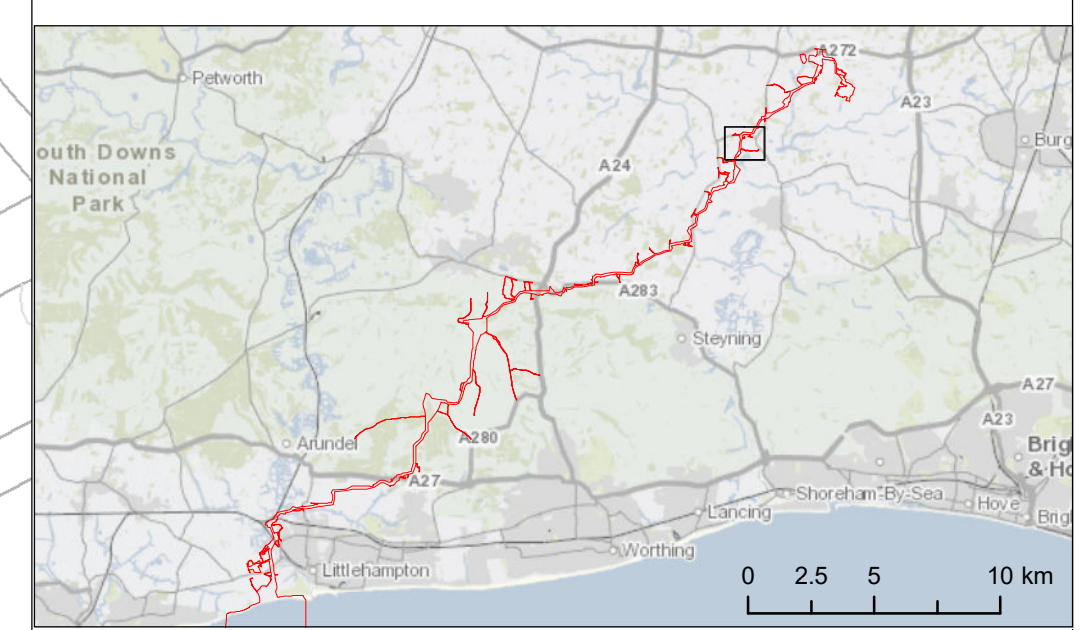
System Identifier: 42285-WOOD-CO-ON-PN-MD-0028	Version: 4.0
---	-----------------

Company: WOOD	Drawn By: IM	Chk/Aprvd: SN	Drawn Date: 01-Aug-23	Status: FOR USE
------------------	-----------------	------------------	--------------------------	--------------------



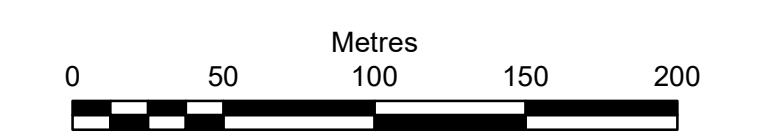
Key

- Development Consent Order Limits
- 01a PROW Diversion/Closure start & finish
- Public Right of Way
- Temporary Public Right of Way closure
- Indicative Public Right of Way Diversion (short term)
- Indicative Public Right of Way Diversion (whole-project)
- Streetworks
- ↑ Access from Public Highway
- A-01



Due to scaling, some narrow areas (i.e. existing tracks) within the red line boundary may appear as a single/solid red line on the map.

Scale is 1:2,500 when printed at A1 (native page size)



British National Grid Transverse Mercator

Rampion Extension Development Limited

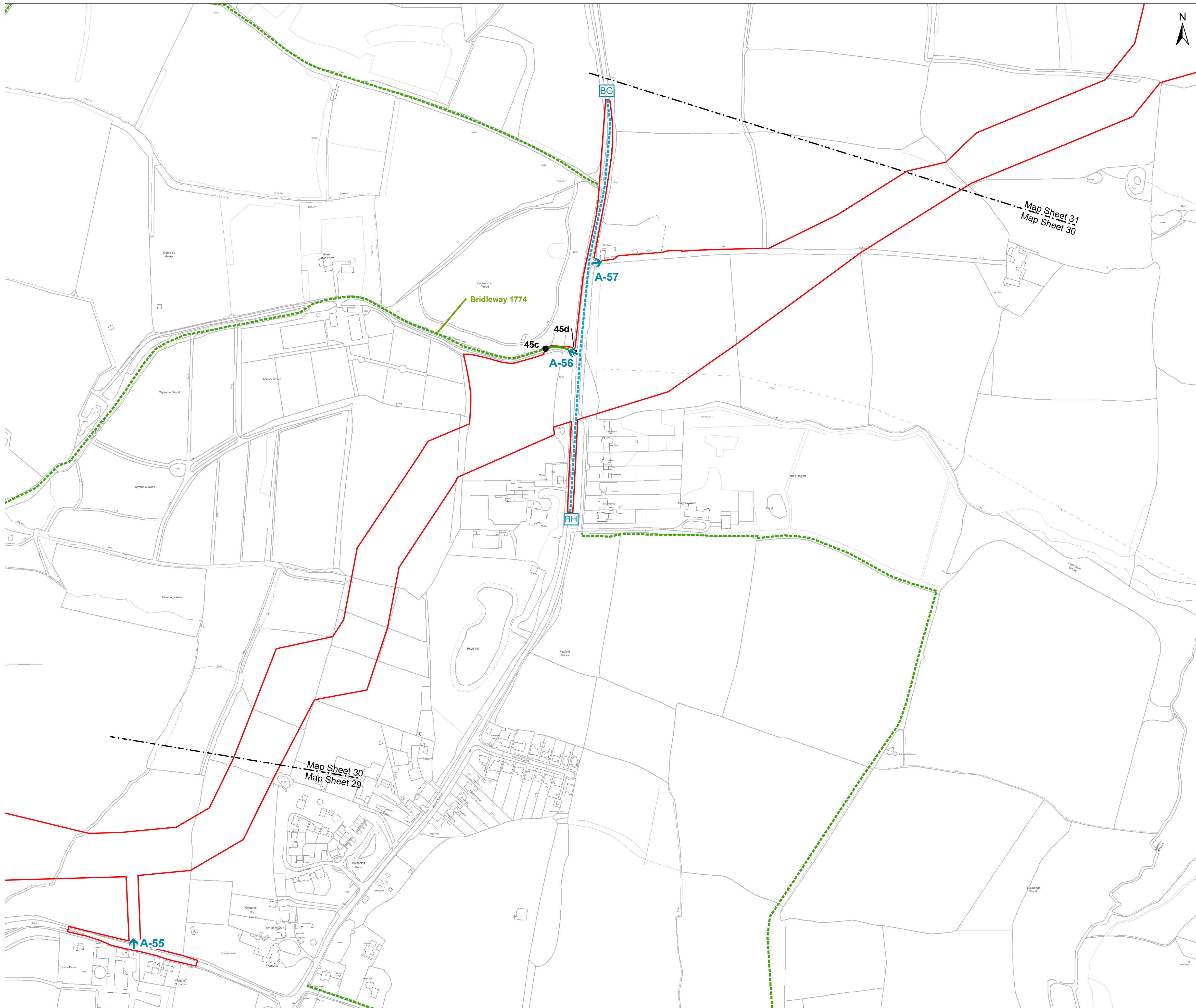


Rampion 2 Offshore Wind Farm
Access, Rights of way and Streets Plan
Sheet 29

APFP Regulations: 5 (2) (k)
Application Document Reference: 2.5

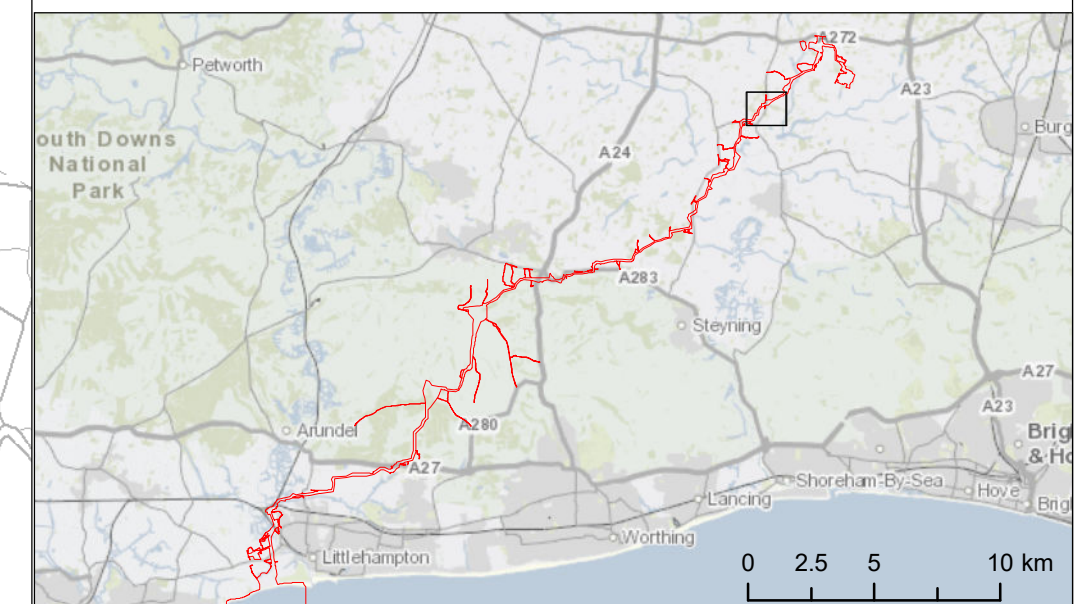
System Identifier: 42285-WOOD-CO-ON-PN-MD-0028	Version: 4.0
---	-----------------

Company: WOOD	Drawn By: IM	Chk/Aprvd: SN	Drawn Date: 01-Aug-23	Status: FOR USE
------------------	-----------------	------------------	--------------------------	--------------------



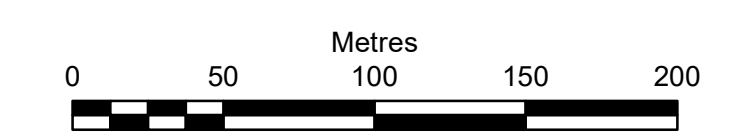
Key

- Development Consent Order Limits
- 01a PROW Diversion/Closure start & finish
- Public Right of Way
- Temporary Public Right of Way closure
- Indicative Public Right of Way Diversion (short term)
- Indicative Public Right of Way Diversion (whole-project)
- Streetworks
- Access from Public Highway
A-01



Due to scaling, some narrow areas (i.e. existing tracks) within the red line boundary may appear as a single/solid red line on the map.

Scale is 1:2,500 when printed at A1 (native page size)



British National Grid Transverse Mercator

Rampion Extension Development Limited

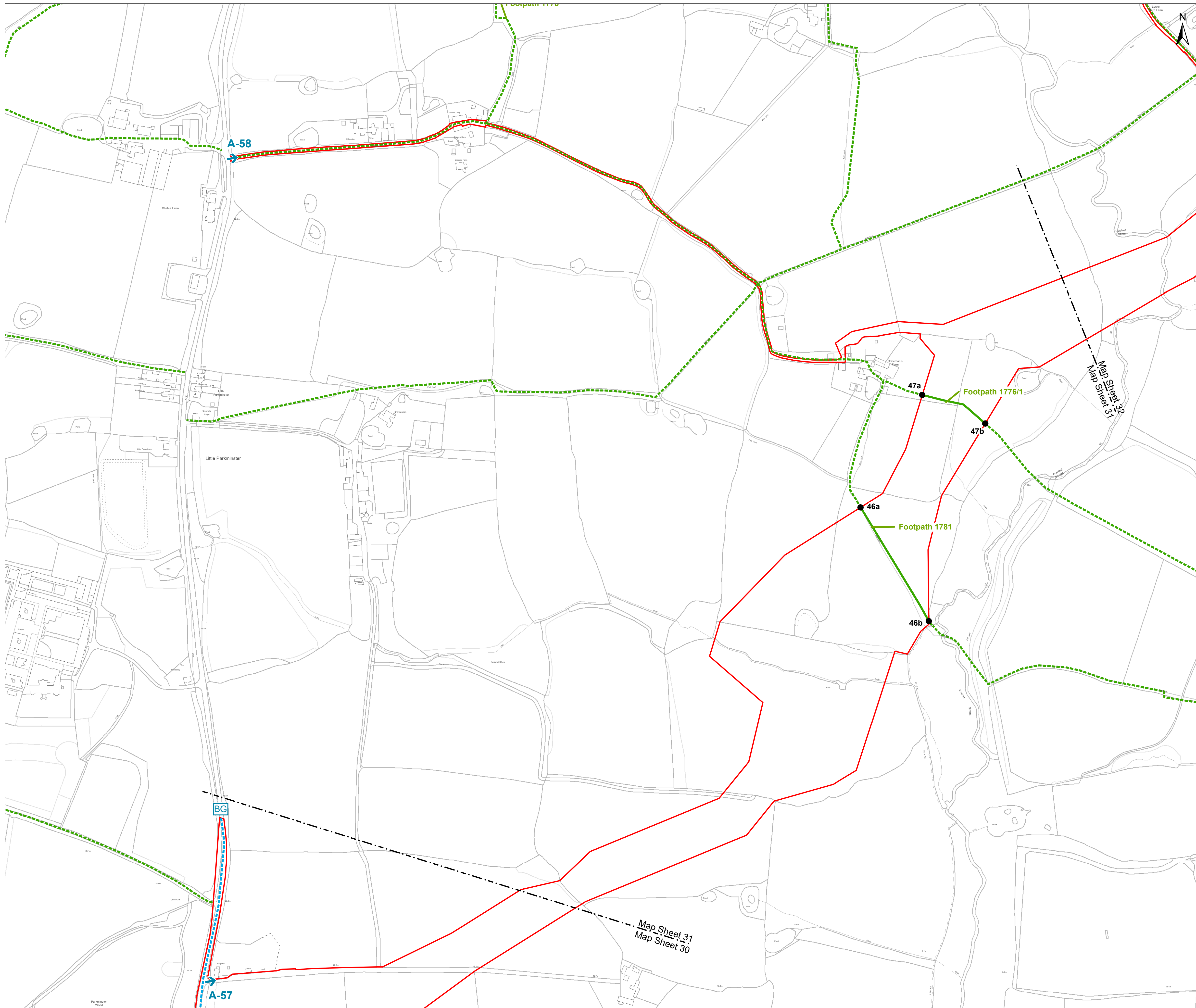


Rampion 2 Offshore Wind Farm
Access, Rights of way and Streets Plan
Sheet 30

APFP Regulations: 5 (2) (k)
Application Document Reference: 2.5

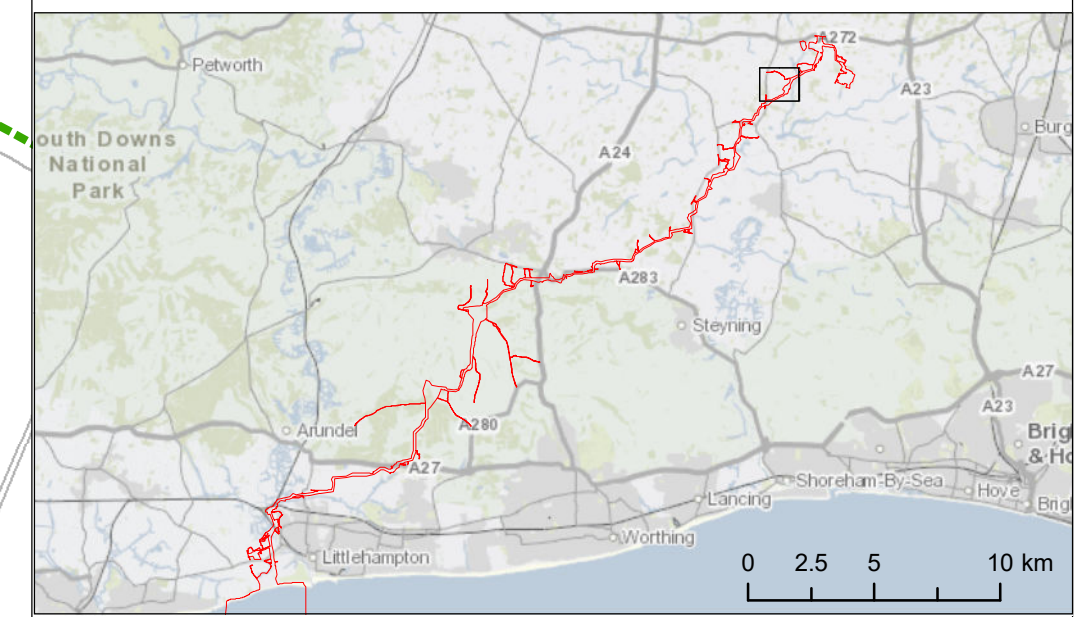
System Identifier: 42285-WOOD-CO-ON-PN-MD-0028	Version: 4.0
---	-----------------

Company: WOOD	Drawn By: IM	Chk/Aprvd: SN	Drawn Date: 01-Aug-23	Status: FOR USE
------------------	-----------------	------------------	--------------------------	--------------------



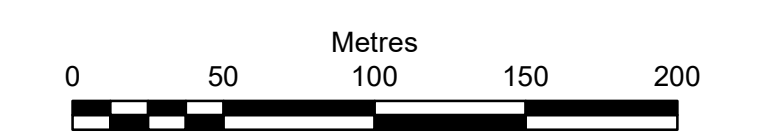
Key

- Development Consent Order Limits
- 01a PROW Diversion/Closure start & finish
- Public Right of Way
- Temporary Public Right of Way closure
- Indicative Public Right of Way Diversion (short term)
- Indicative Public Right of Way Diversion (whole-project)
- AA AB Streetworks
- ↑ A-01 Access from Public Highway



Due to scaling, some narrow areas (i.e. existing tracks) within the red line boundary may appear as a single/solid red line on the map.

Scale is 1:2,500 when printed at A1 (native page size)



British National Grid Transverse Mercator

Rampion Extension Development Limited

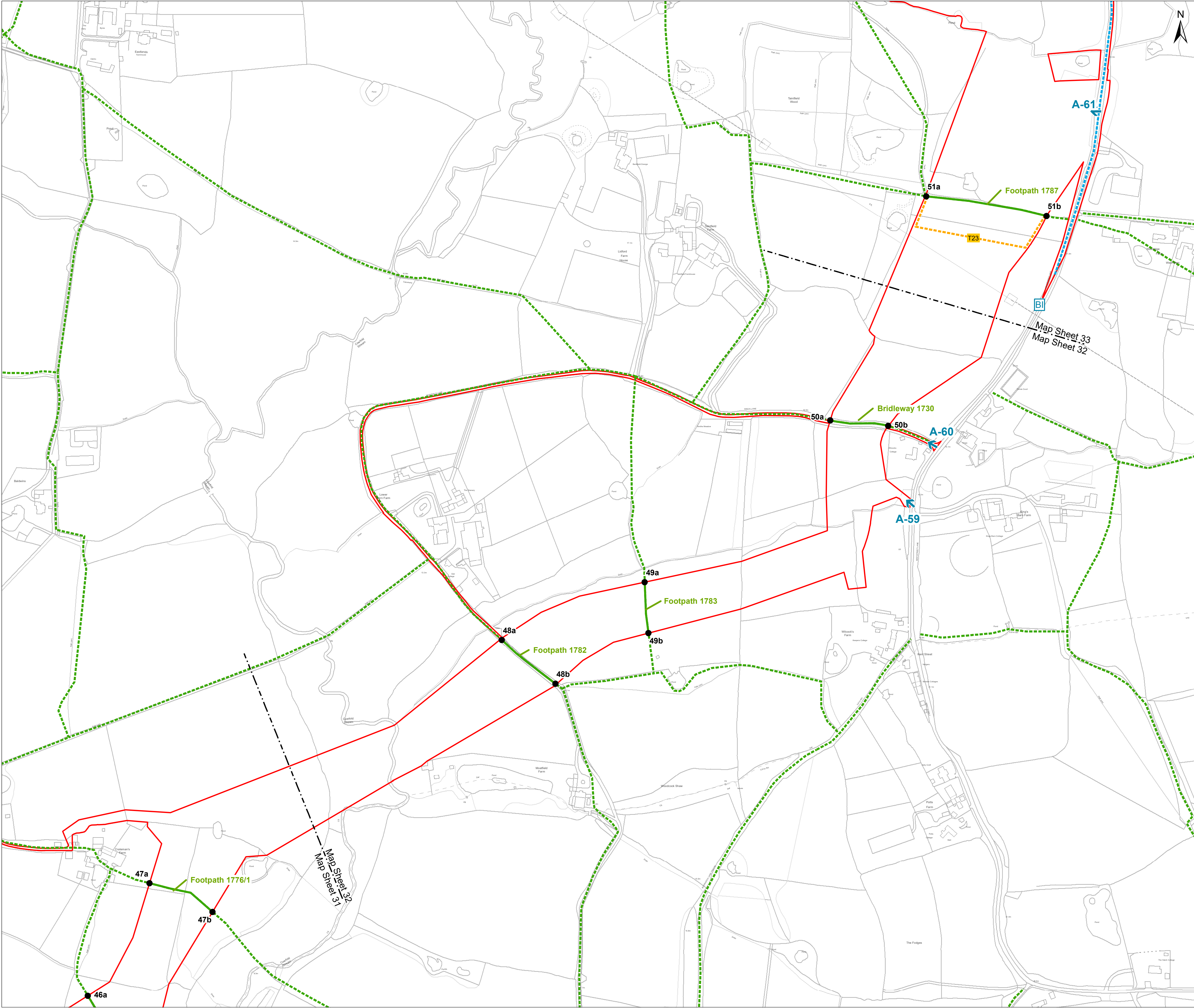


Rampion 2 Offshore Wind Farm
 Access, Rights of way and Streets Plan
 Sheet 31

APFP Regulations: 5 (2) (k)
 Application Document Reference: 2.5

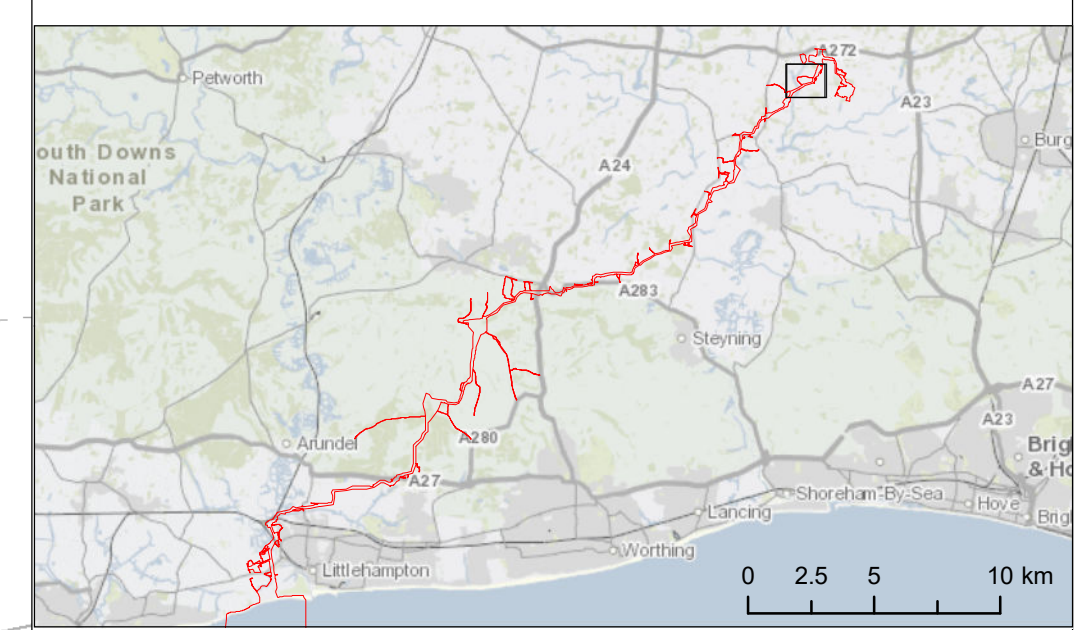
System Identifier: 42285-WOOD-CO-ON-PN-MD-0028	Version: 4.0
---	-----------------

Company: WOOD	Drawn By: IM	Chk/Aprvd: SN	Drawn Date: 01-Aug-23	Status: FOR USE
------------------	-----------------	------------------	--------------------------	--------------------

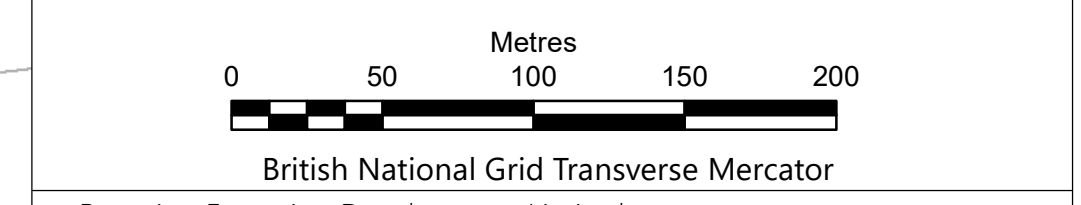


Key

- Development Consent Order Limits
- 01a PROW Diversion/Closure start & finish
- Public Right of Way
- Temporary Public Right of Way closure
- T02 Indicative Public Right of Way Diversion (short term)
- T03 Indicative Public Right of Way Diversion (whole-project)
- Streetworks
- Access from Public Highway



Due to scaling, some narrow areas (i.e. existing tracks) within the red line boundary may appear as a single/solid red line on the map.
Scale is 1:2,500 when printed at A1 (native page size)



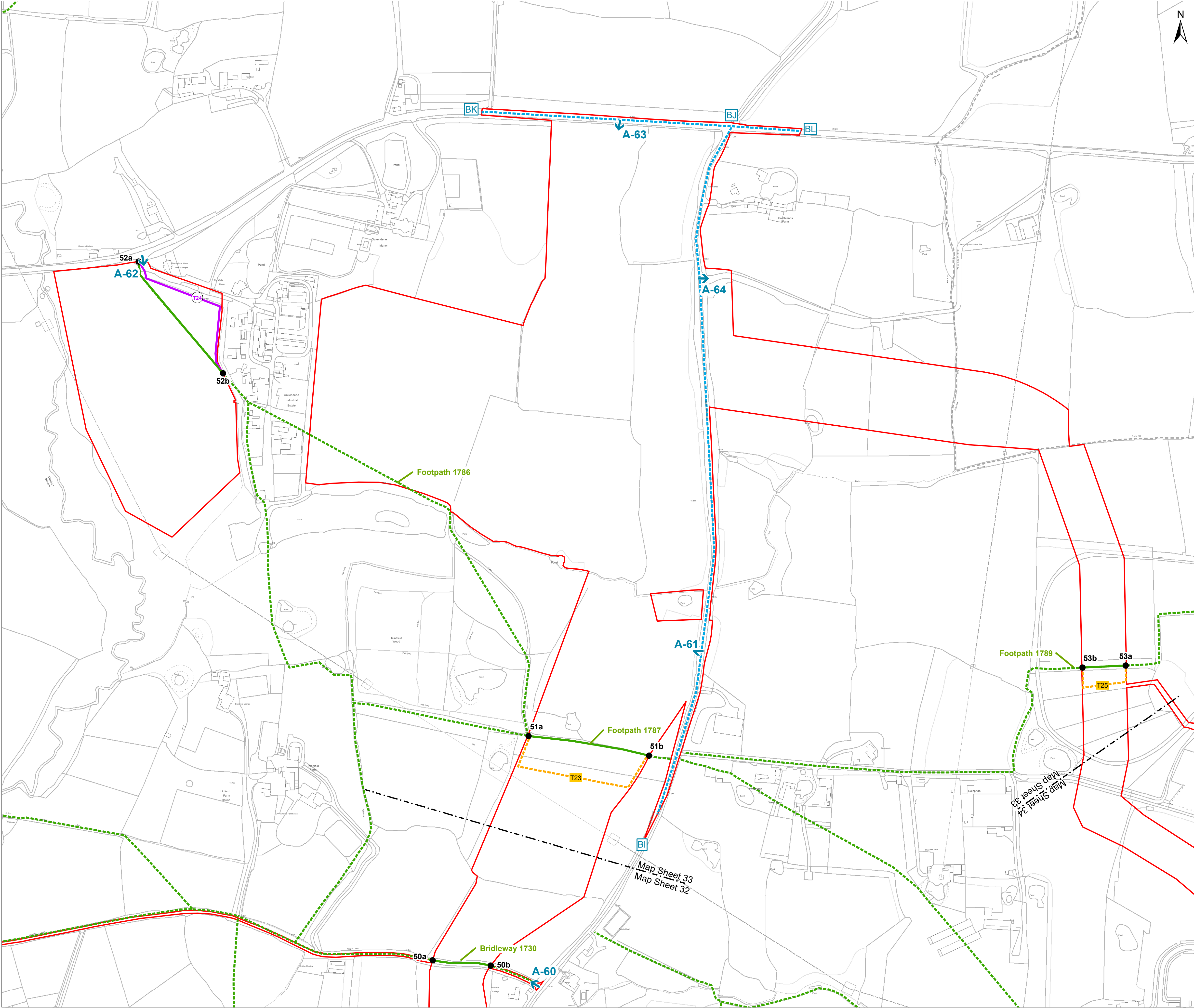
Rampion Extension Development Limited



Rampion 2 Offshore Wind Farm
Access, Rights of way and Streets Plan
Sheet 32

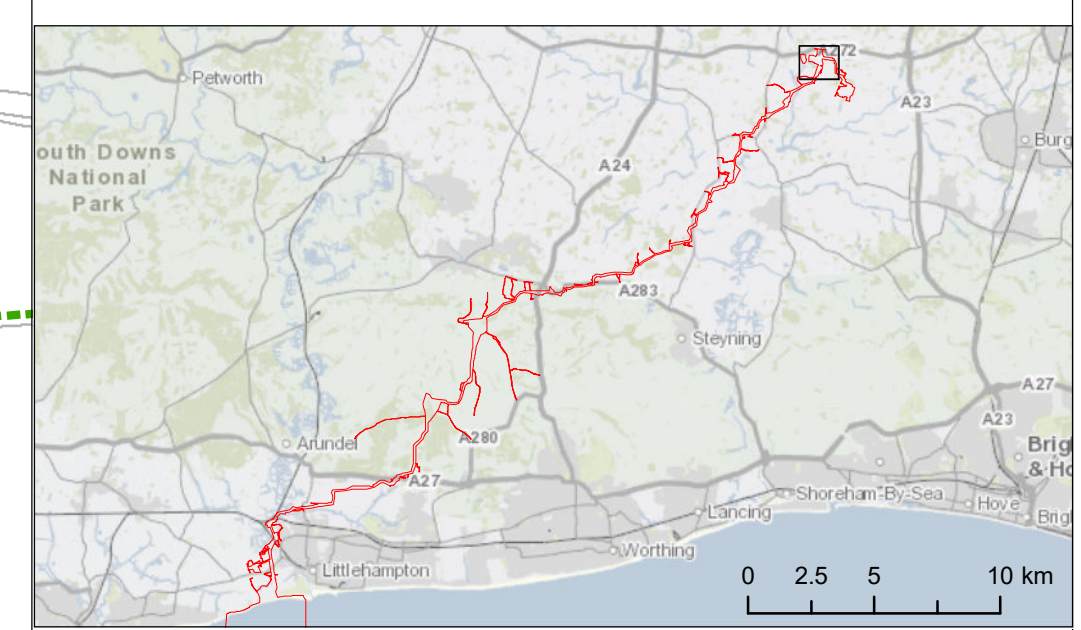
APFP Regulations: 5 (2) (k)
Application Document Reference: 2.5

System Identifier: 42285-WOOD-CO-ON-PN-MD-0028				Version: 4.0
Company: WOOD	Drawn By: IM	Chk/Aprvd: SN	Drawn Date: 01-Aug-23	Status: FOR USE

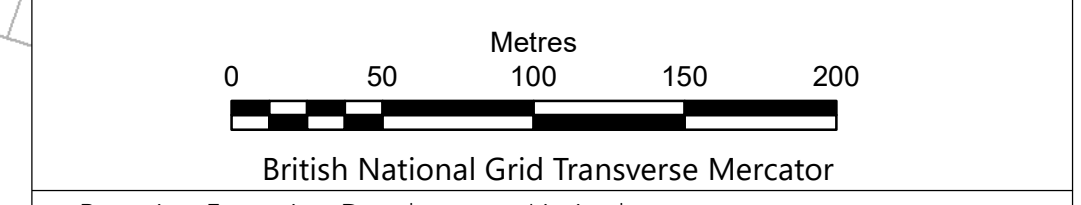


Key

- Development Consent Order Limits
- 01a PROW Diversion/Closure start & finish
- Public Right of Way
- Temporary Public Right of Way closure
- T02 Indicative Public Right of Way Diversion (short term)
- T03 Indicative Public Right of Way Diversion (whole-project)
- AA-AB Streetworks
- A-01 Access from Public Highway



Due to scaling, some narrow areas (i.e. existing tracks) within the red line boundary may appear as a single/solid red line on the map.
Scale is 1:2,500 when printed at A1 (native page size)

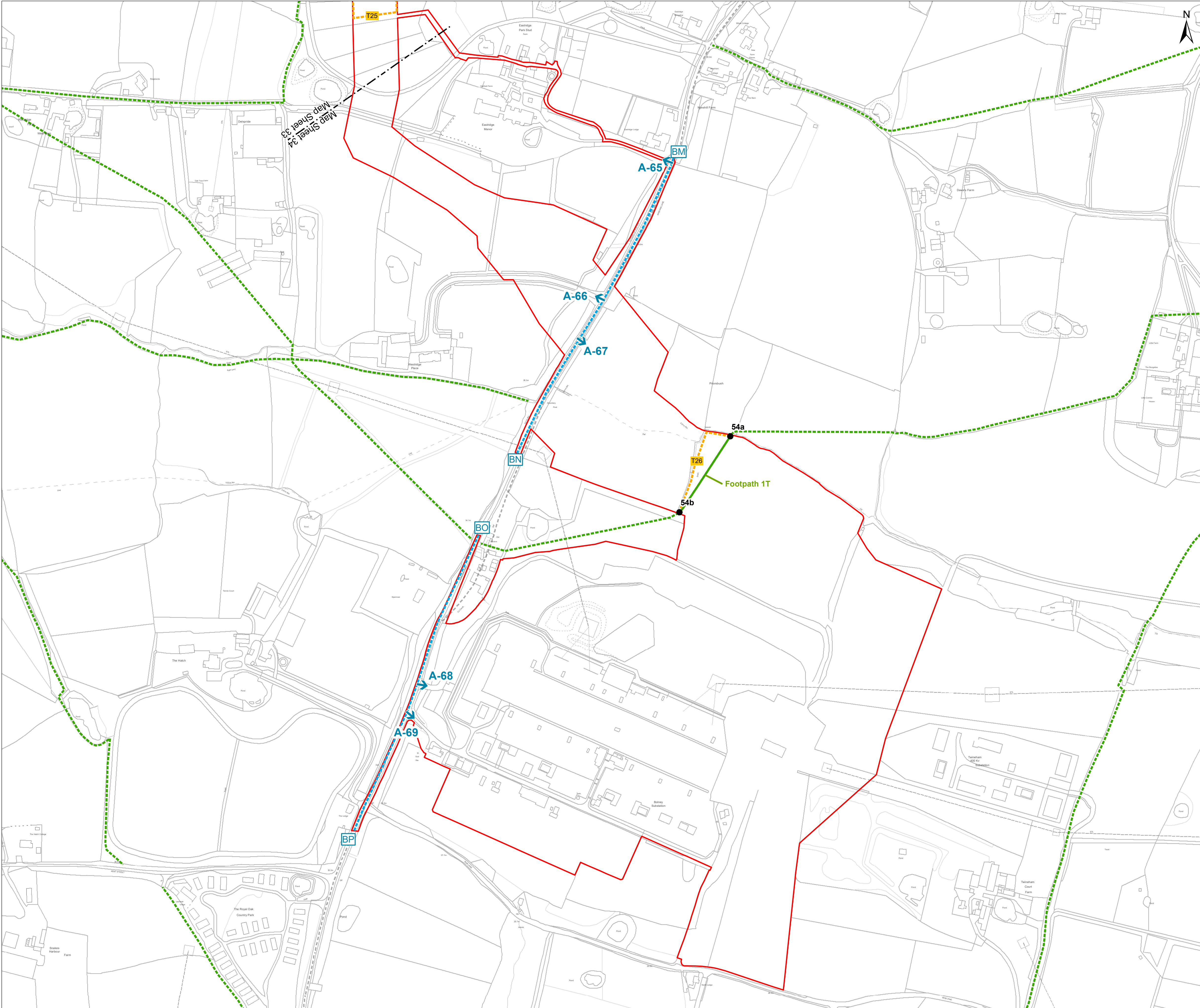


Rampion 2 Offshore Wind Farm
Access, Rights of way and Streets Plan
Sheet 33

APFP Regulations: 5 (2) (k)
Application Document Reference: 2.5

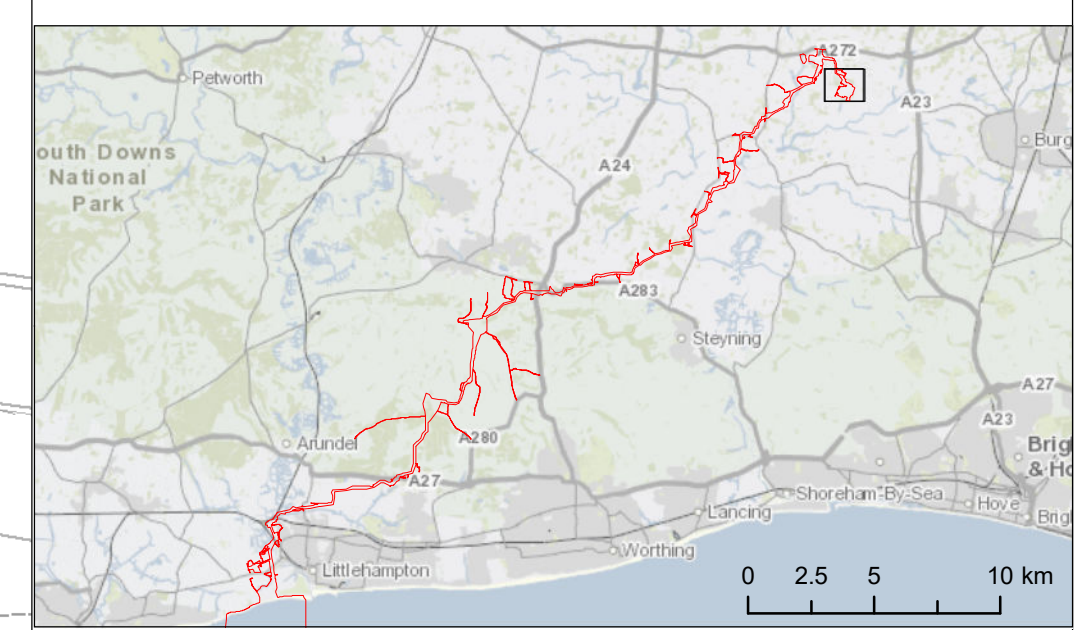
System Identifier: 42285-WOOD-CO-ON-PN-MD-0028	Version: 4.0
---	-----------------

Company: WOOD	Drawn By: IM	Chk/Aprvd: SN	Drawn Date: 01-Aug-23	Status: FOR USE
------------------	-----------------	------------------	--------------------------	--------------------



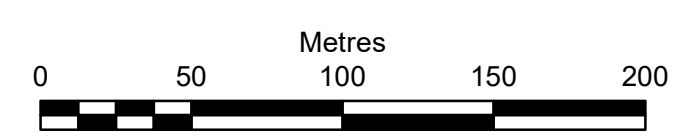
Key

- Development Consent Order Limits
- 01a PROW Diversion/Closure start & finish
- Public Right of Way
- Temporary Public Right of Way closure
- Indicative Public Right of Way Diversion (short term)
- Indicative Public Right of Way Diversion (whole-project)
- Streetworks
- Access from Public Highway
- A-01



Due to scaling, some narrow areas (i.e. existing tracks) within the red line boundary may appear as a single/solid red line on the map.

Scale is 1:2,500 when printed at A1 (native page size)



British National Grid Transverse Mercator

Rampion Extension Development Limited



Rampion 2 Offshore Wind Farm
Access, Rights of way and Streets Plan
Sheet 34

APFP Regulations: 5 (2) (k)
Application Document Reference: 2.5

System Identifier: 42285-WOOD-CO-ON-PN-MD-0028	Version: 4.0
---	-----------------

Company: WOOD	Drawn By: IM	Chk/Aprvd: SN	Drawn Date: 01-Aug-23	Status: FOR USE
------------------	-----------------	------------------	--------------------------	--------------------